

Map 1

31 Cullen to Whitehills

56

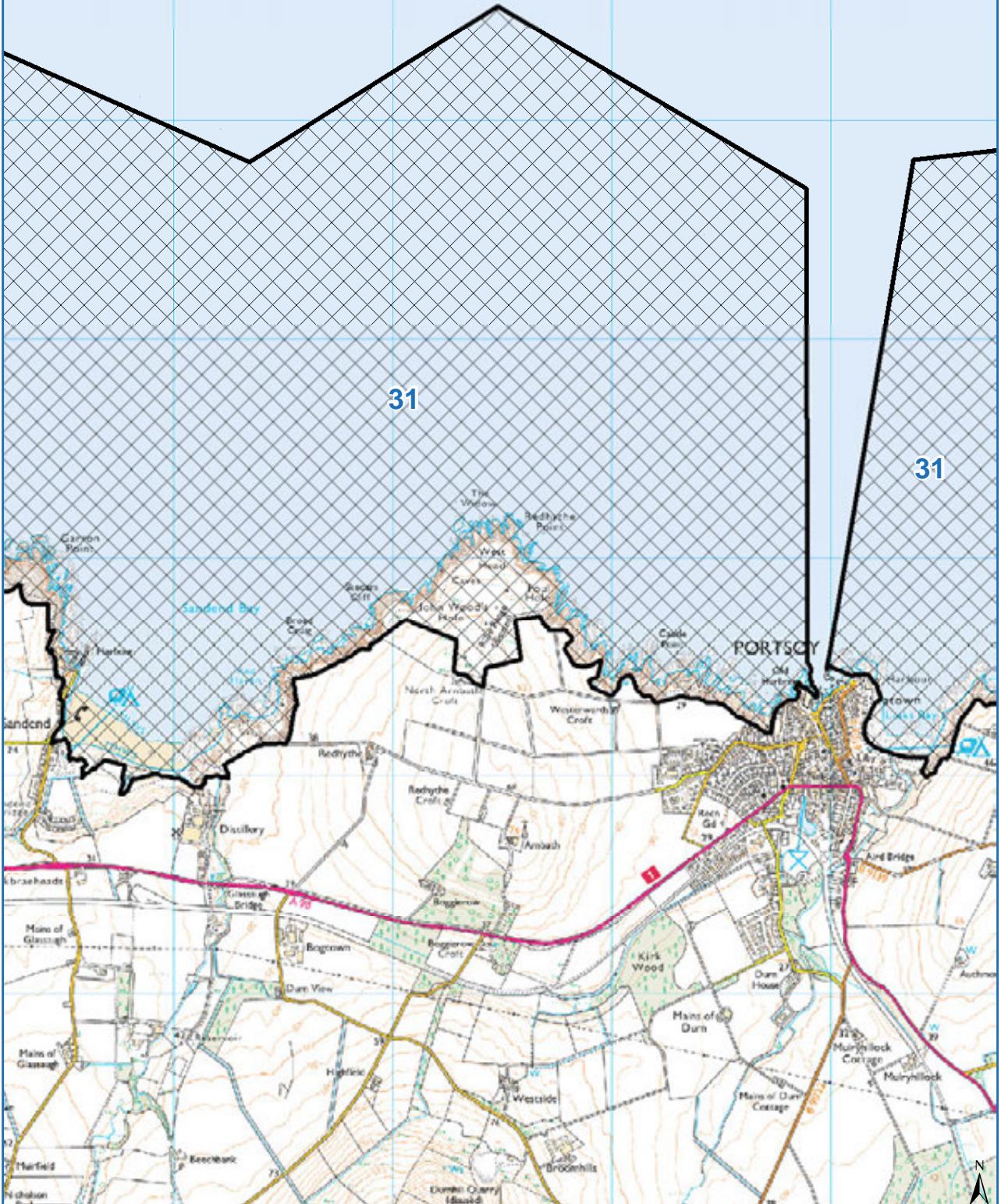
57

58

59

31

31

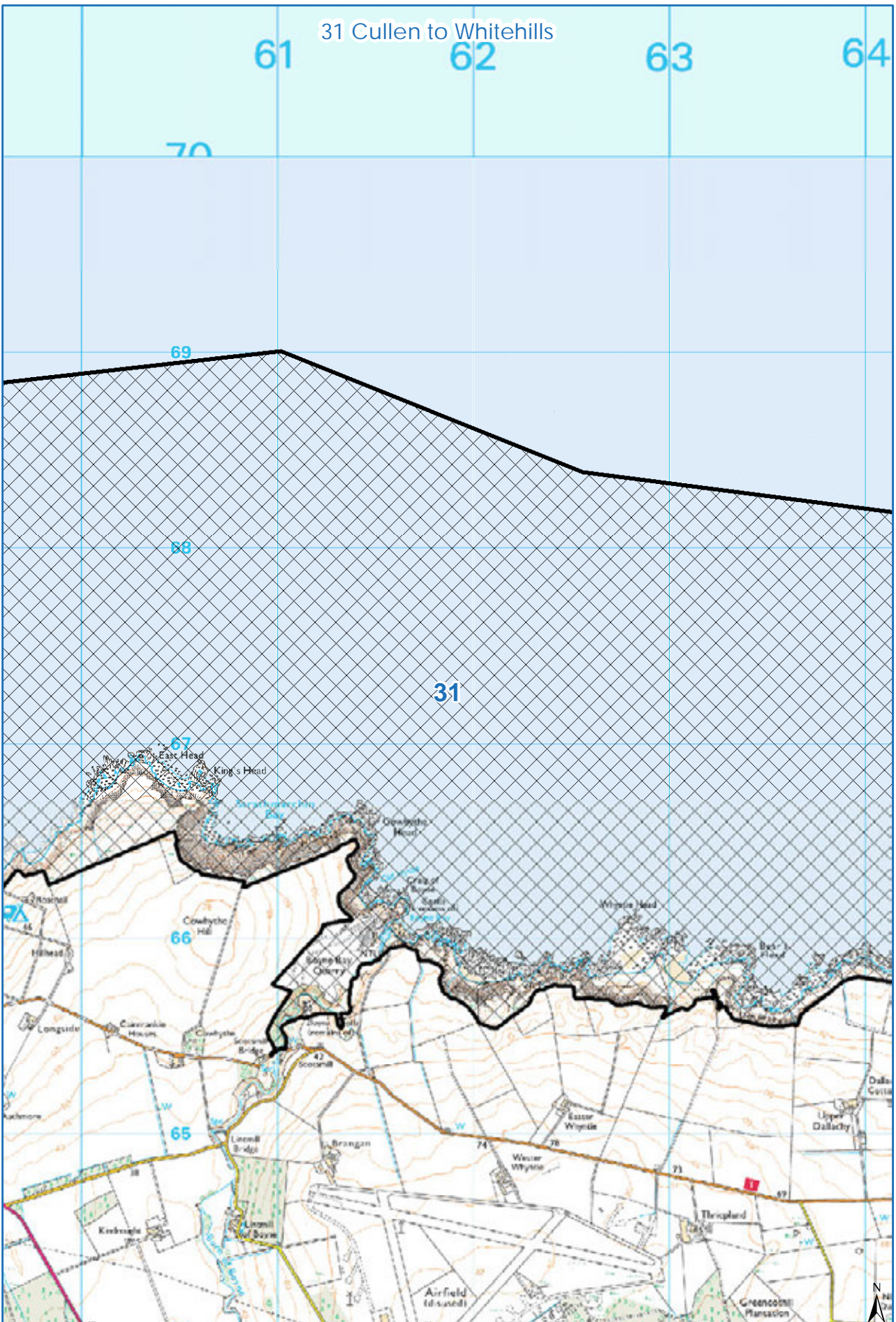


Map 2

(c) Crown Copyright.
OS Licence No. 0100020767

0 250 500 1,000 m

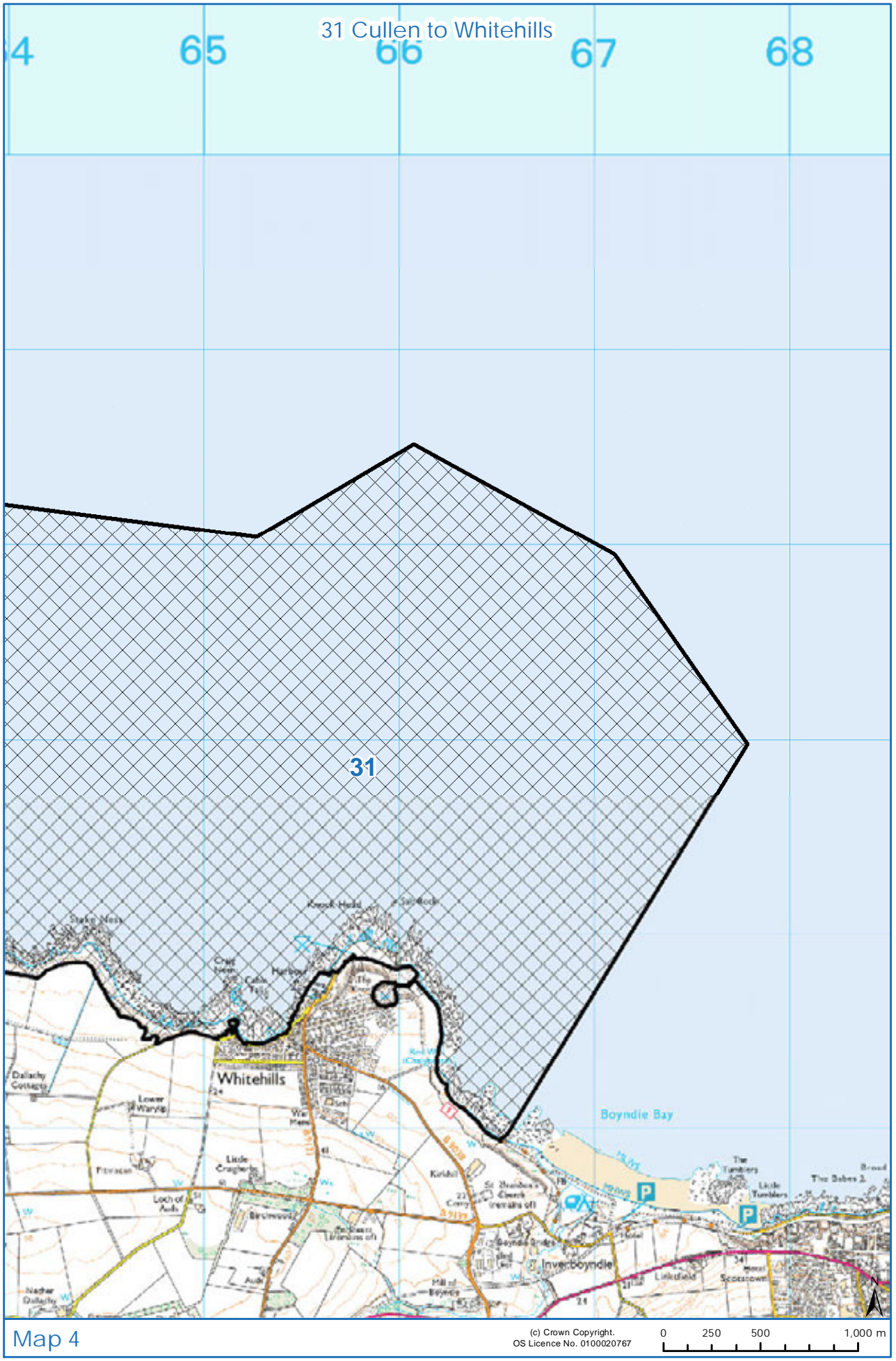
31 Cullen to Whitehills



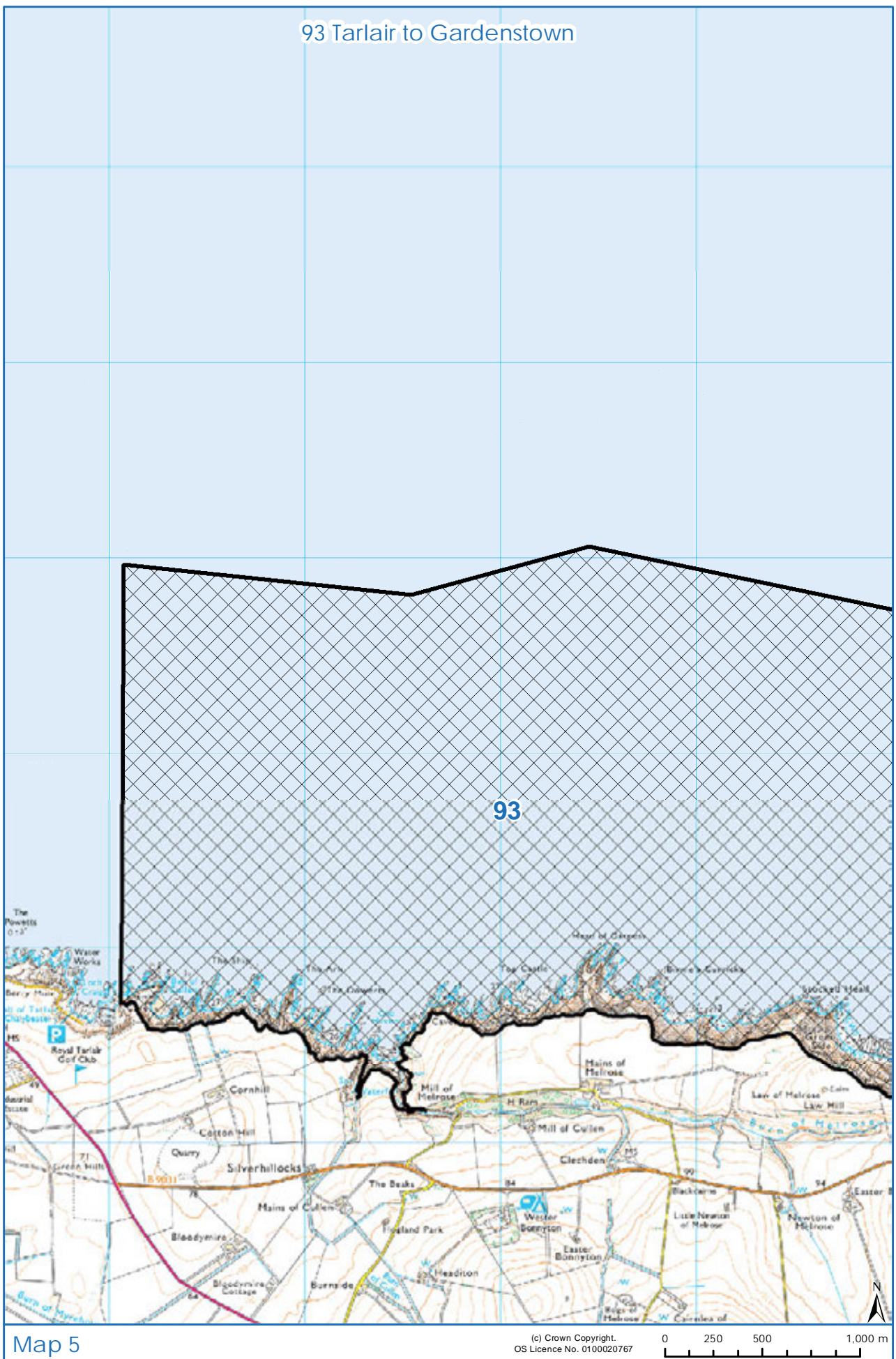
Map 3

(c) Crown Copyright.
OS Licence No. 0100020767

0 250 500 1,000 m



93 Tarlair to Gardenstown

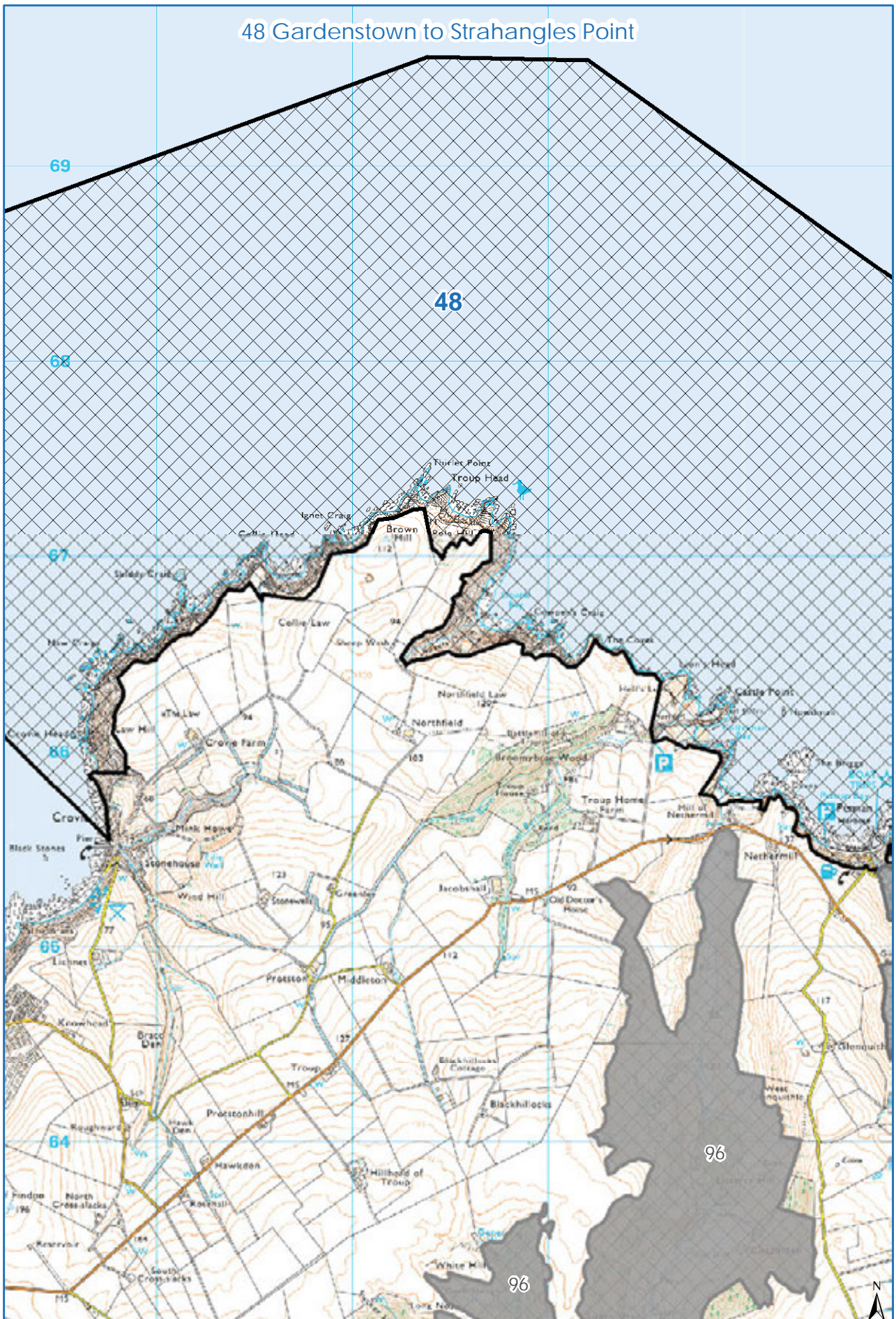


Map 5

(c) Crown Copyright.
OS Licence No. 0100020767

0 250 500 1,000 m

48 Gardenstown to Strahangles Point

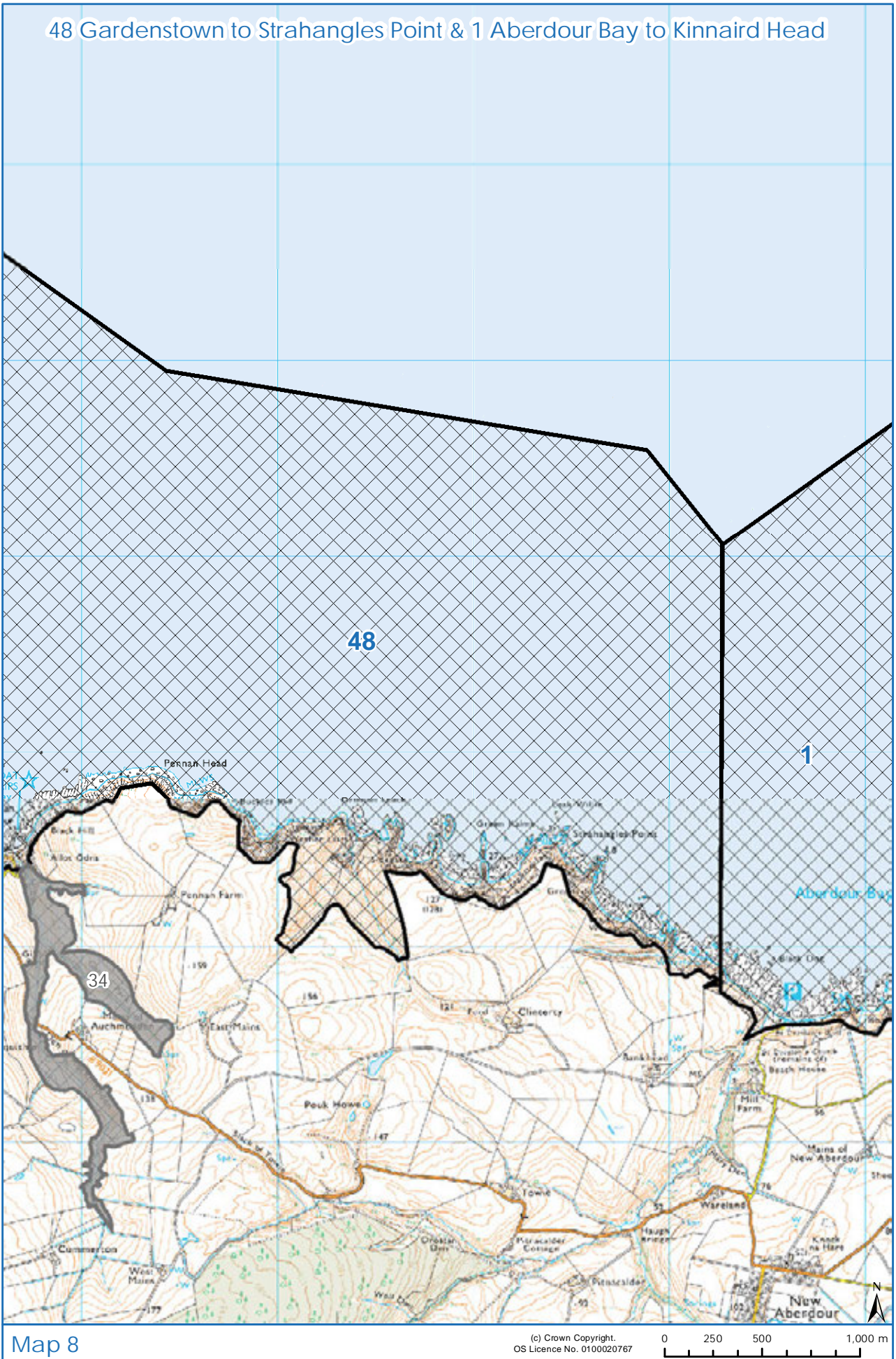


Map 7

(c) Crown Copyright.
OS Licence No. 0100020767

0 250 500 1,000 m

48 Gardenstown to Strahangles Point & 1 Aberdour Bay to Kinnaird Head

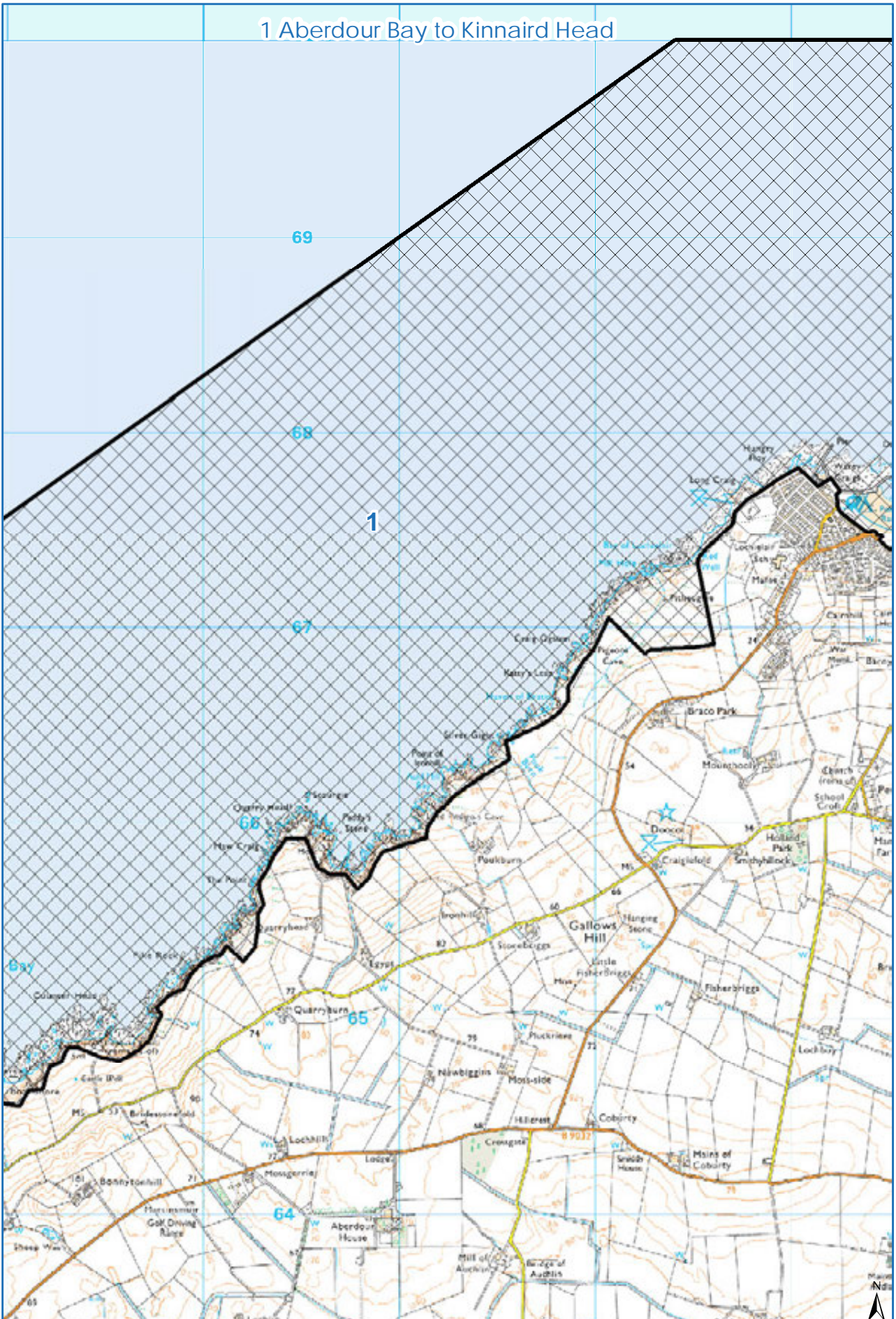


Map 8

(c) Crown Copyright.
OS Licence No. 0100020767

0 250 500 1,000 m

1 Aberdour Bay to Kinnaird Head



Map 9

(c) Crown Copyright.
OS Licence No. 0100020767

0 250 500 1,000 m

1 Aberdour Bay to Kinnaird Head

1



Map 10

(c) Crown Copyright.
OS Licence No. 0100020767

0 250 500 1,000 m

1 Aberdour Bay to Kinnaird Head



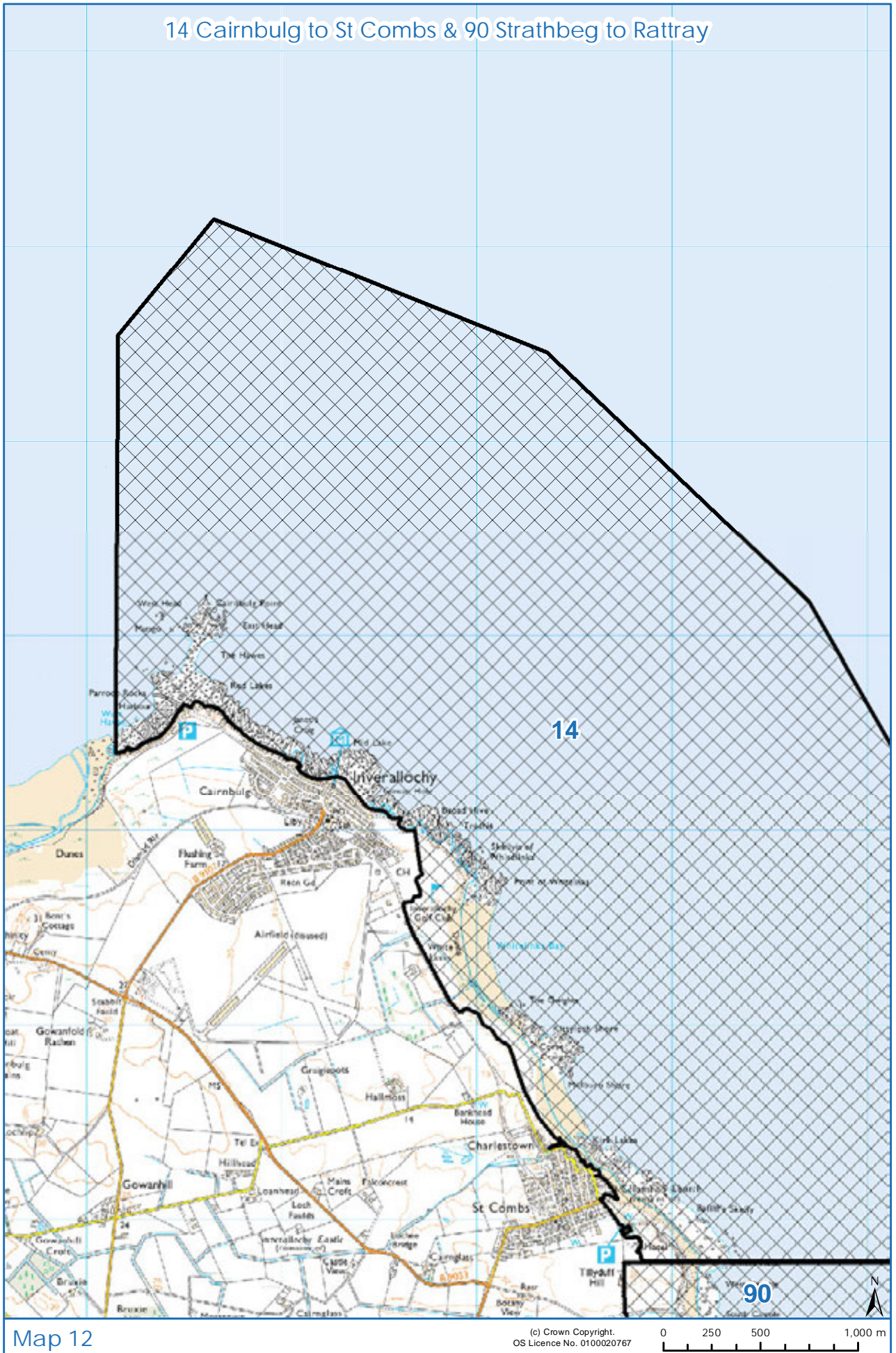
87

Map 11

(c) Crown Copyright.
OS Licence No. 0100020767

0 250 500 1,000 m

14 Cairnbulg to St Combs & 90 Strathbeg to Rattray

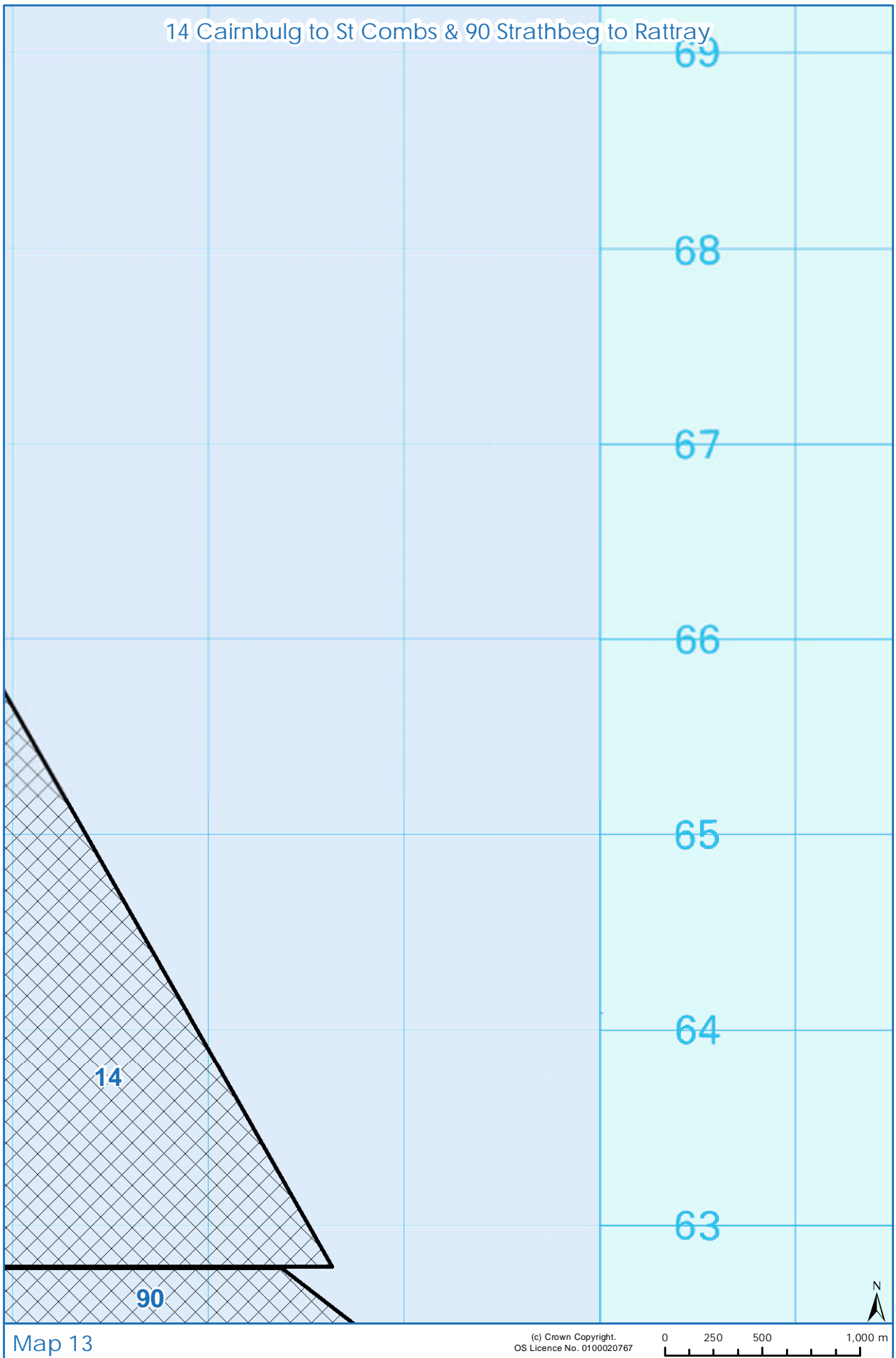


Map 12

(c) Crown Copyright.
OS Licence No. 0100020767

0 250 500 1,000 m

14 Cairnbulg to St Combs & 90 Strathbeg to Rattray

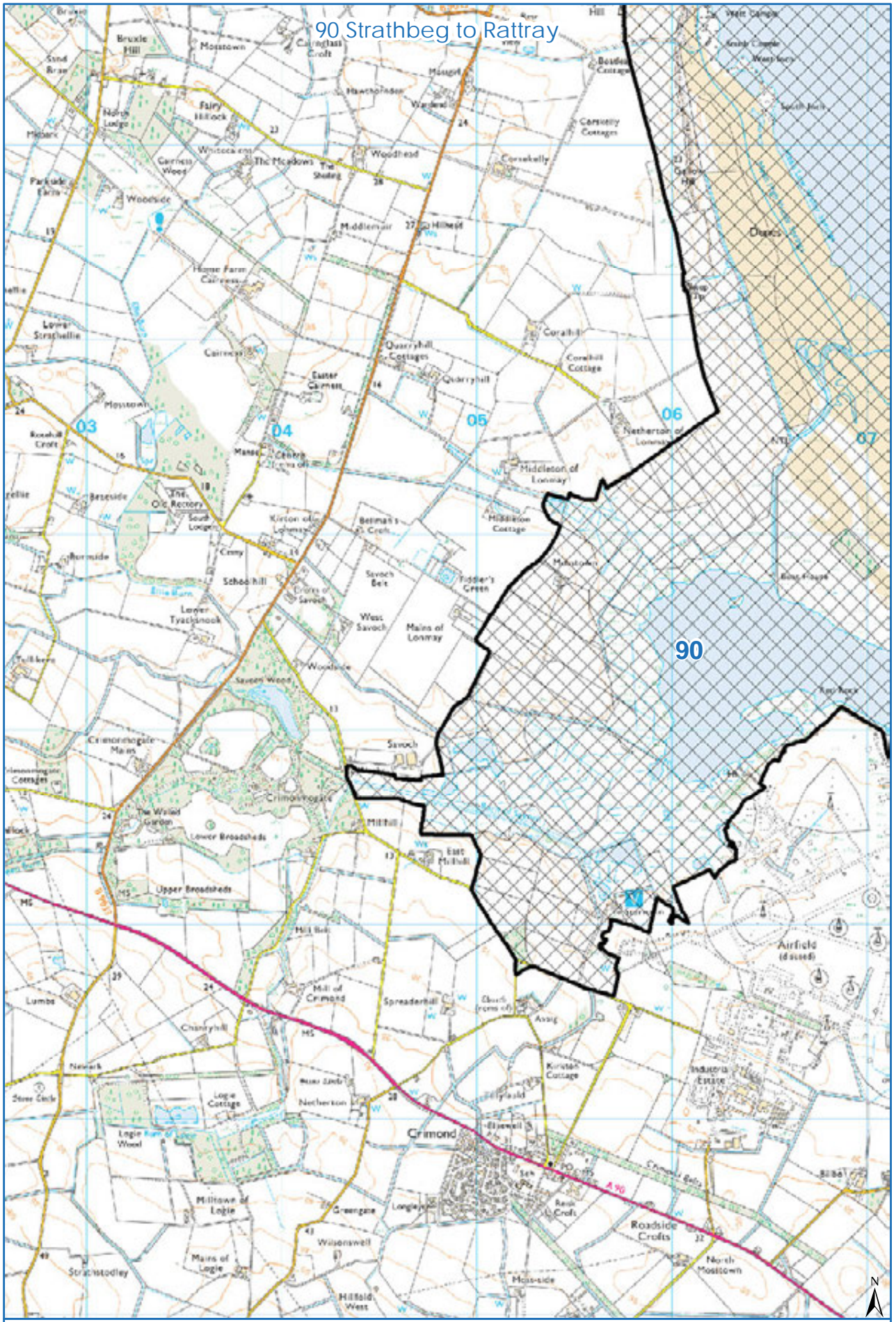


Map 13

(c) Crown Copyright.
OS Licence No. 0100020767

0 250 500 1,000 m

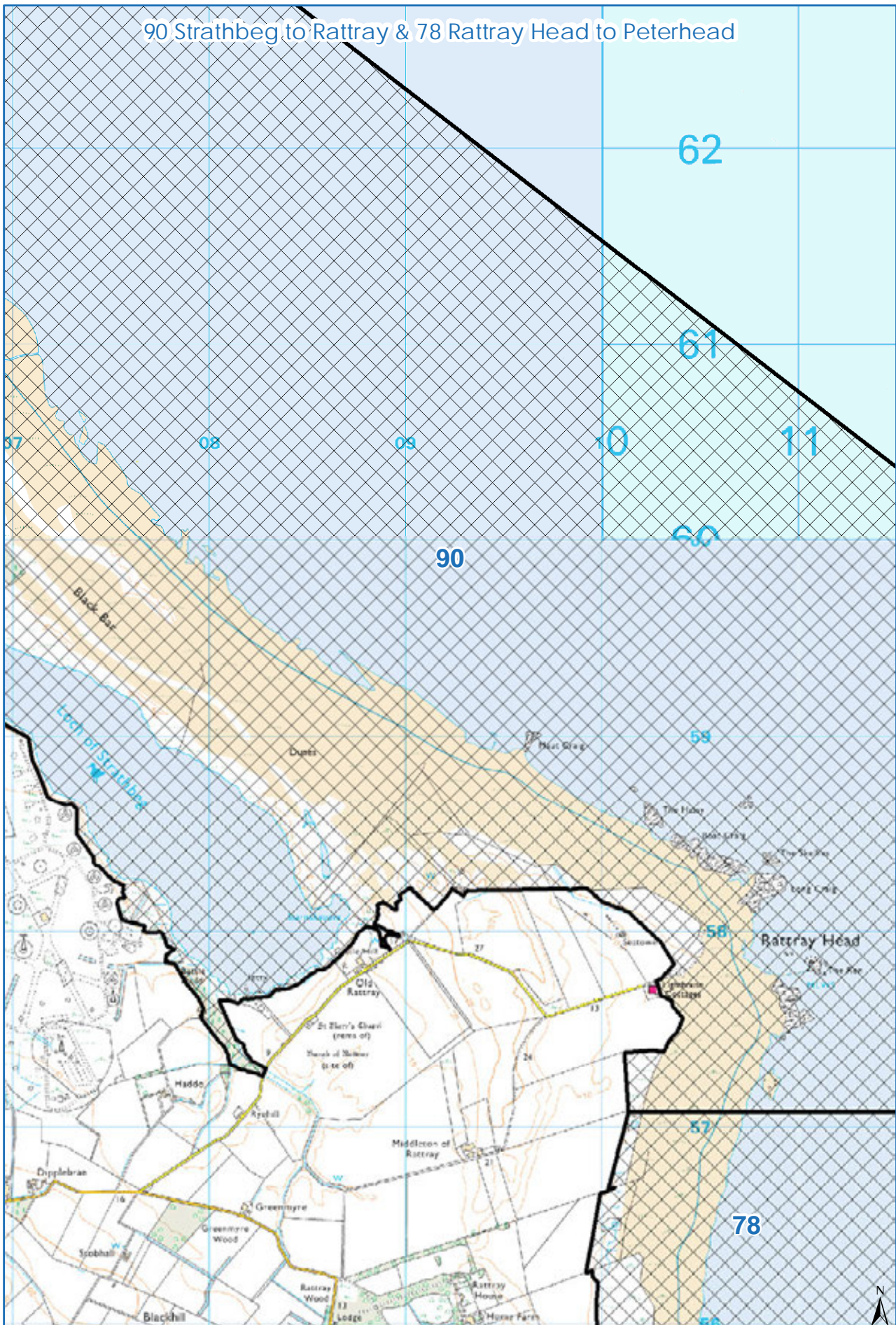
90 Strathbeg to Rattray



Map 14


(c) Crown Copyright.
OS Licence No. 0100020767 0 250 500 1,000 m

90 Strathbeg to Rattray & 78 Rattray Head to Peterhead

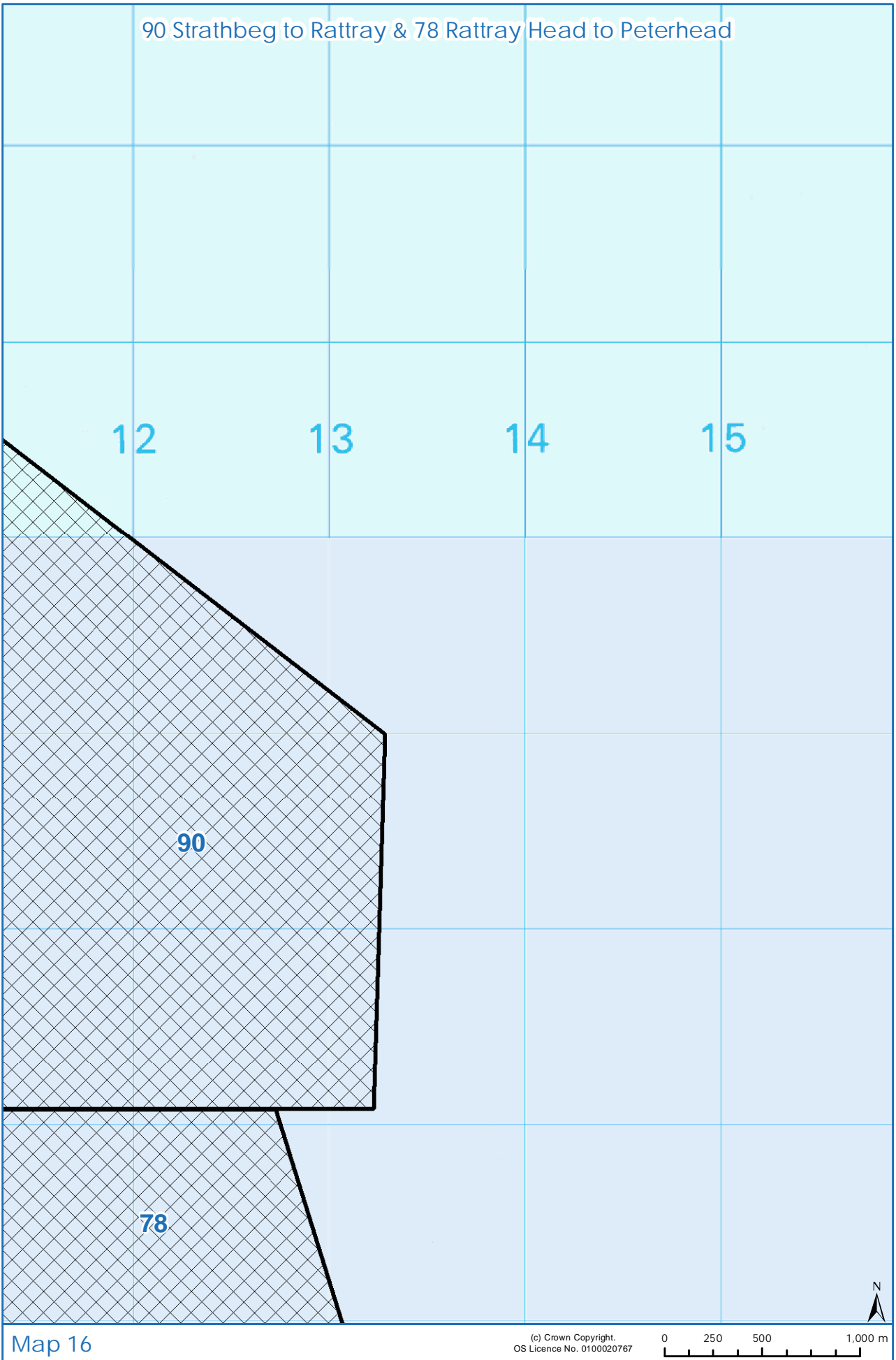


Map 15

(c) Crown Copyright.
OS Licence No. 0100020767



90 Strathbeg to Rattray & 78 Rattray Head to Peterhead

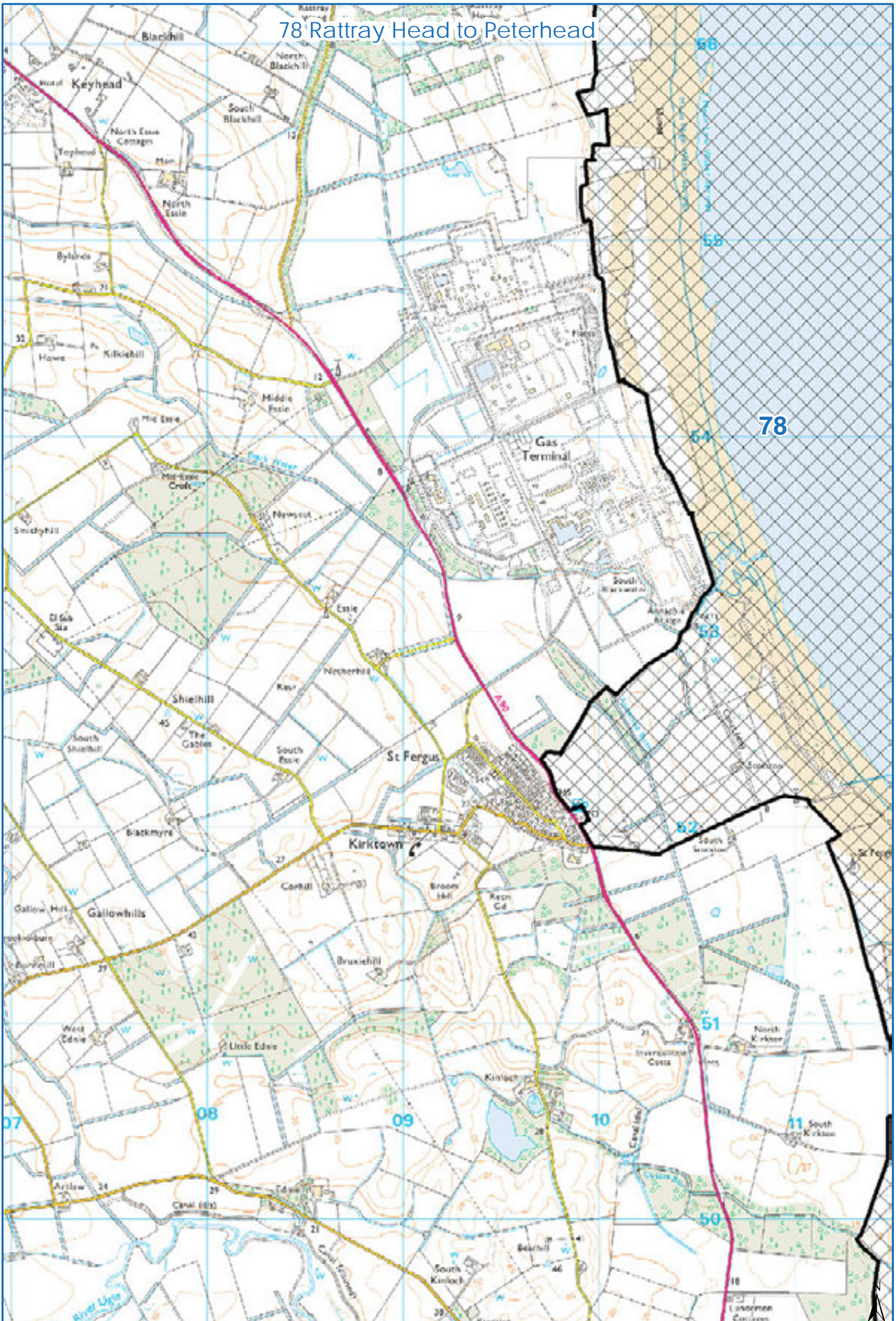


Map 16

(c) Crown Copyright.
OS Licence No. 0100020767

0 250 500 1,000 m

78 Rattray Head to Peterhead

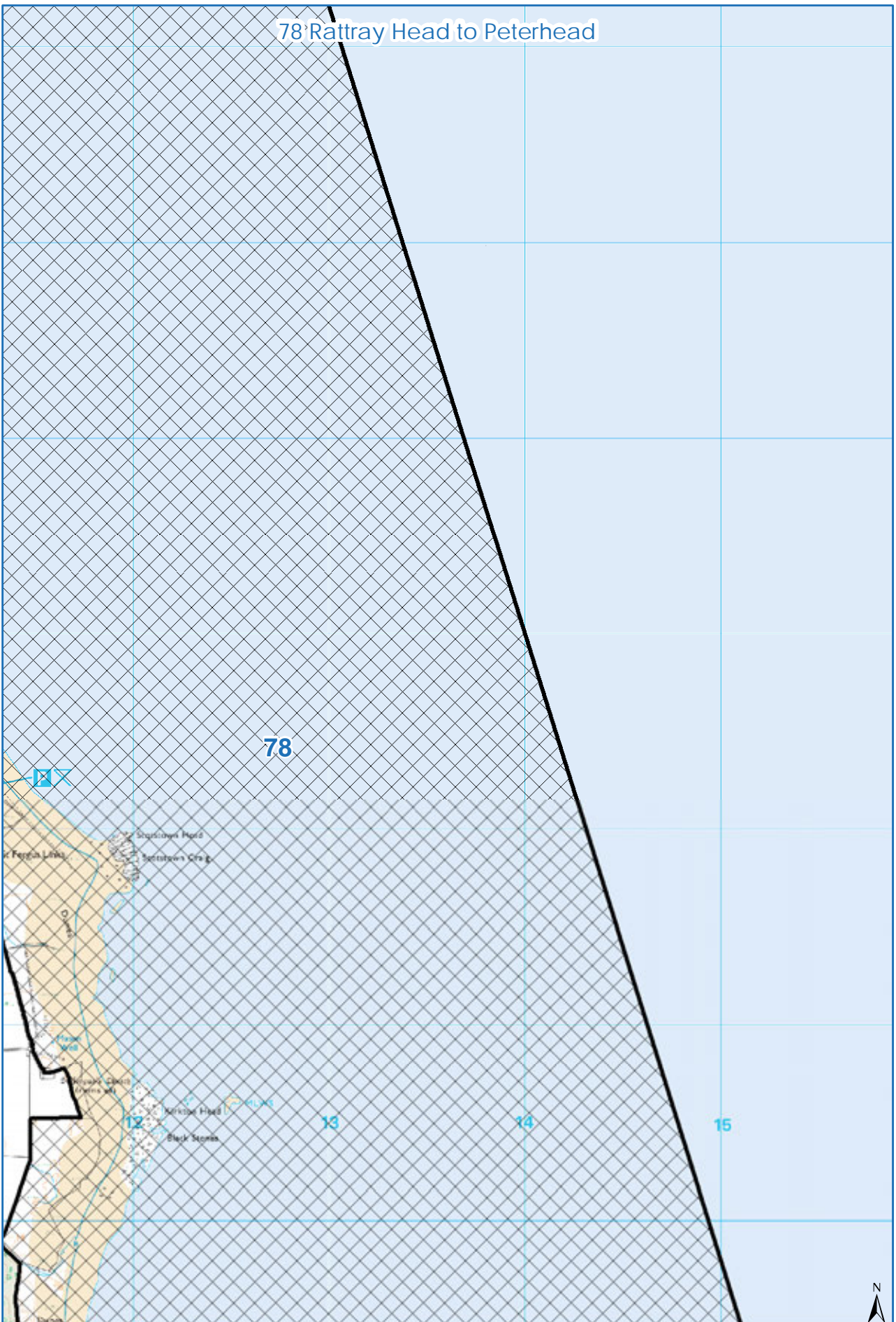


Map 17

(c) Crown Copyright.
OS Licence No. 0100020767

0 250 500 1,000 m

78 Rattray Head to Peterhead



Map 18

(c) Crown Copyright.
OS Licence No. 0100020767


0 250 500 1,000 m

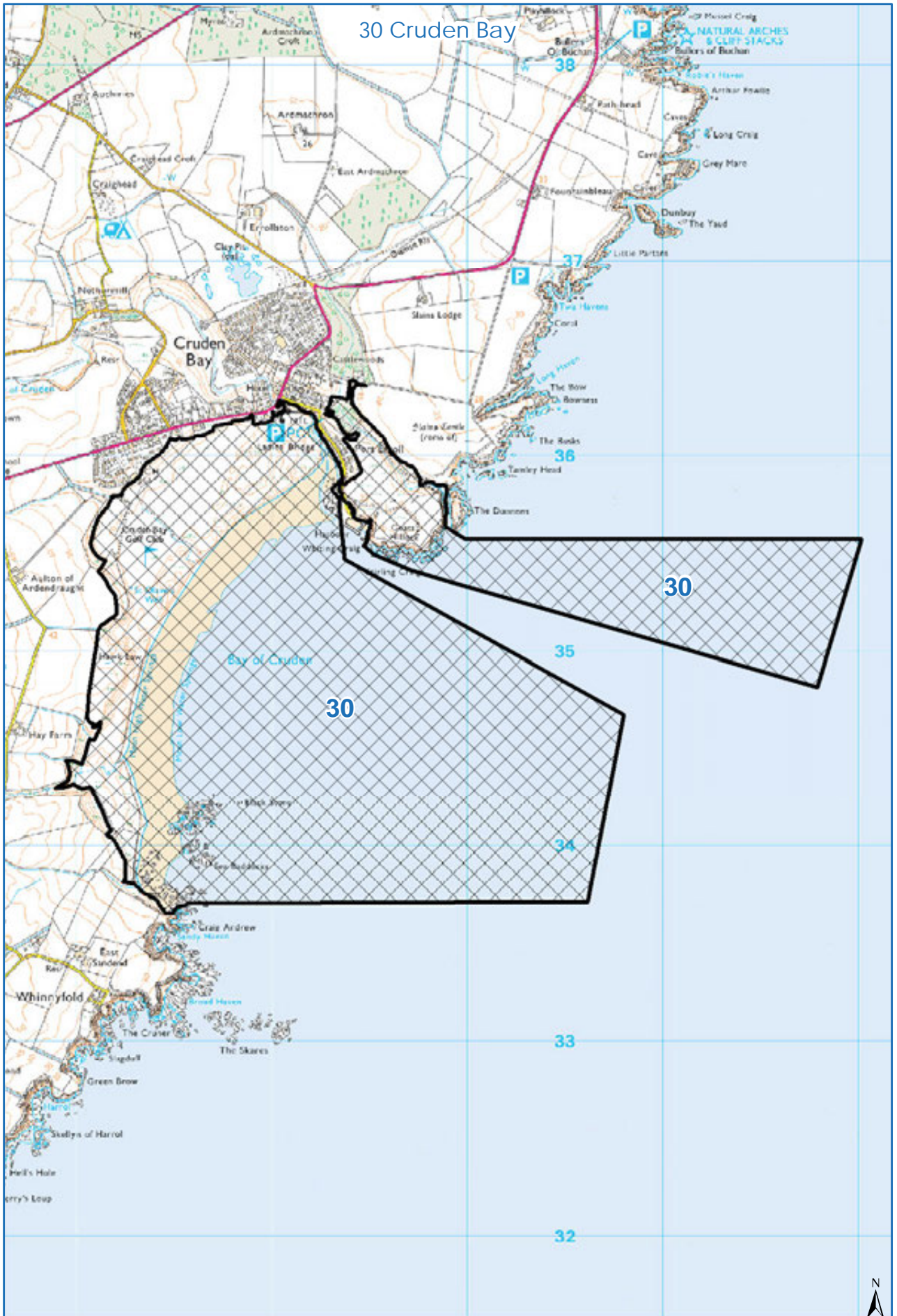
78 Rattray Head to Peterhead



Map 19

(c) Crown Copyright.
OS Licence No. 0100020767



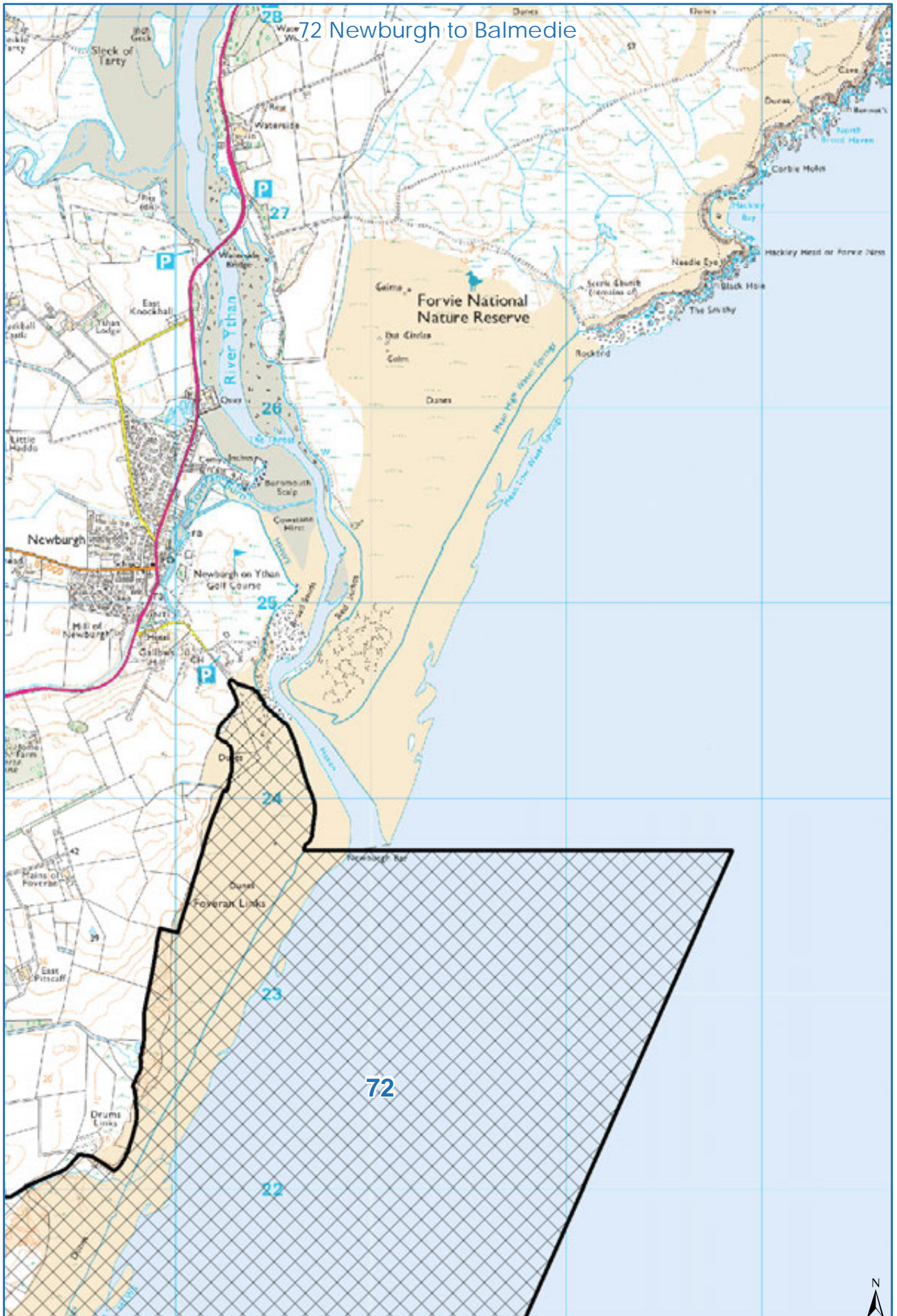


30 Cruden Bay

Map 20


(c) Crown Copyright. OS Licence No. 0100020767 0 250 500 1,000 m

72 Newburgh to Balmedie

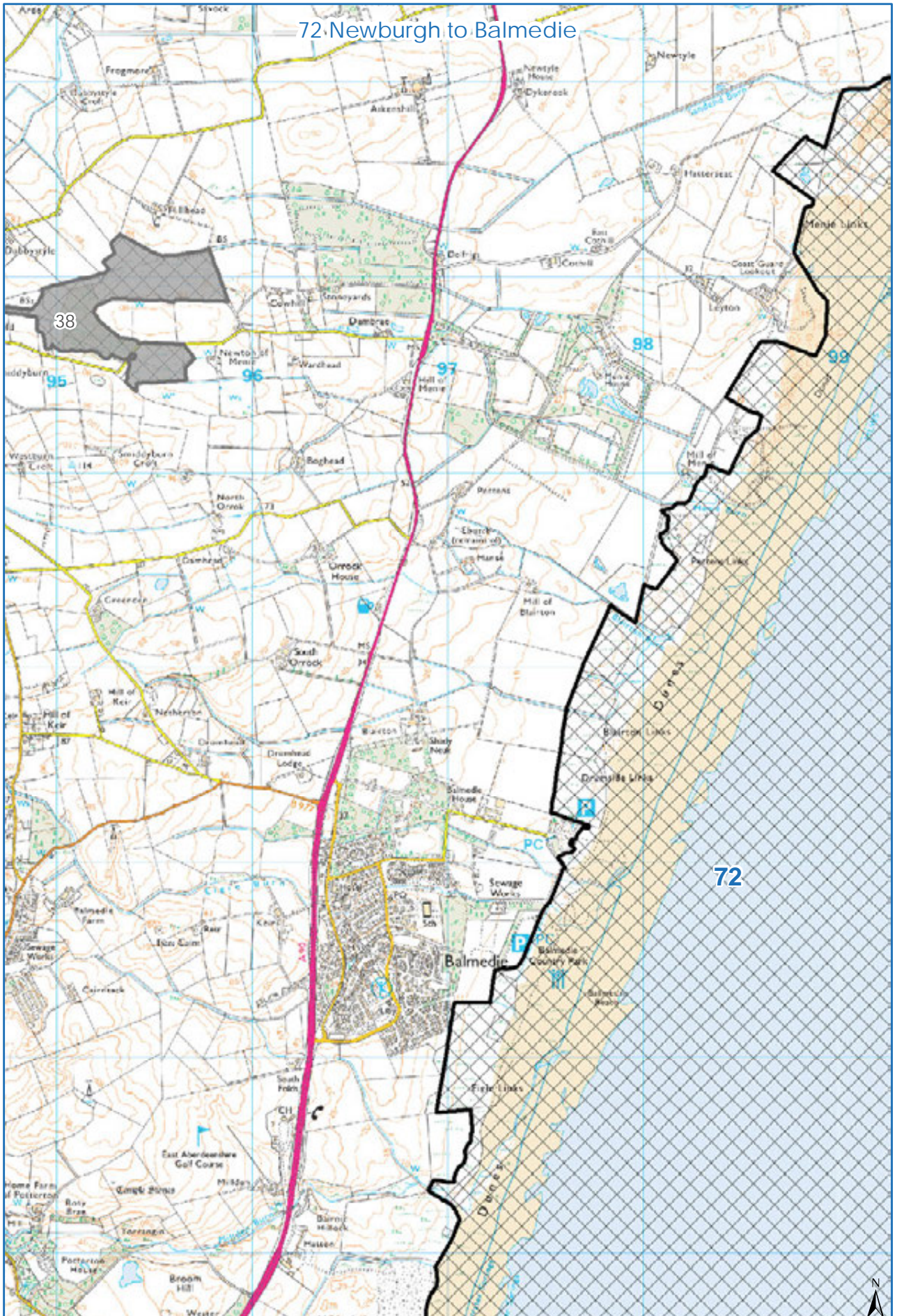


Map 21

(c) Crown Copyright.
OS Licence No. 0100020767




72·Newburgh to Balmedie

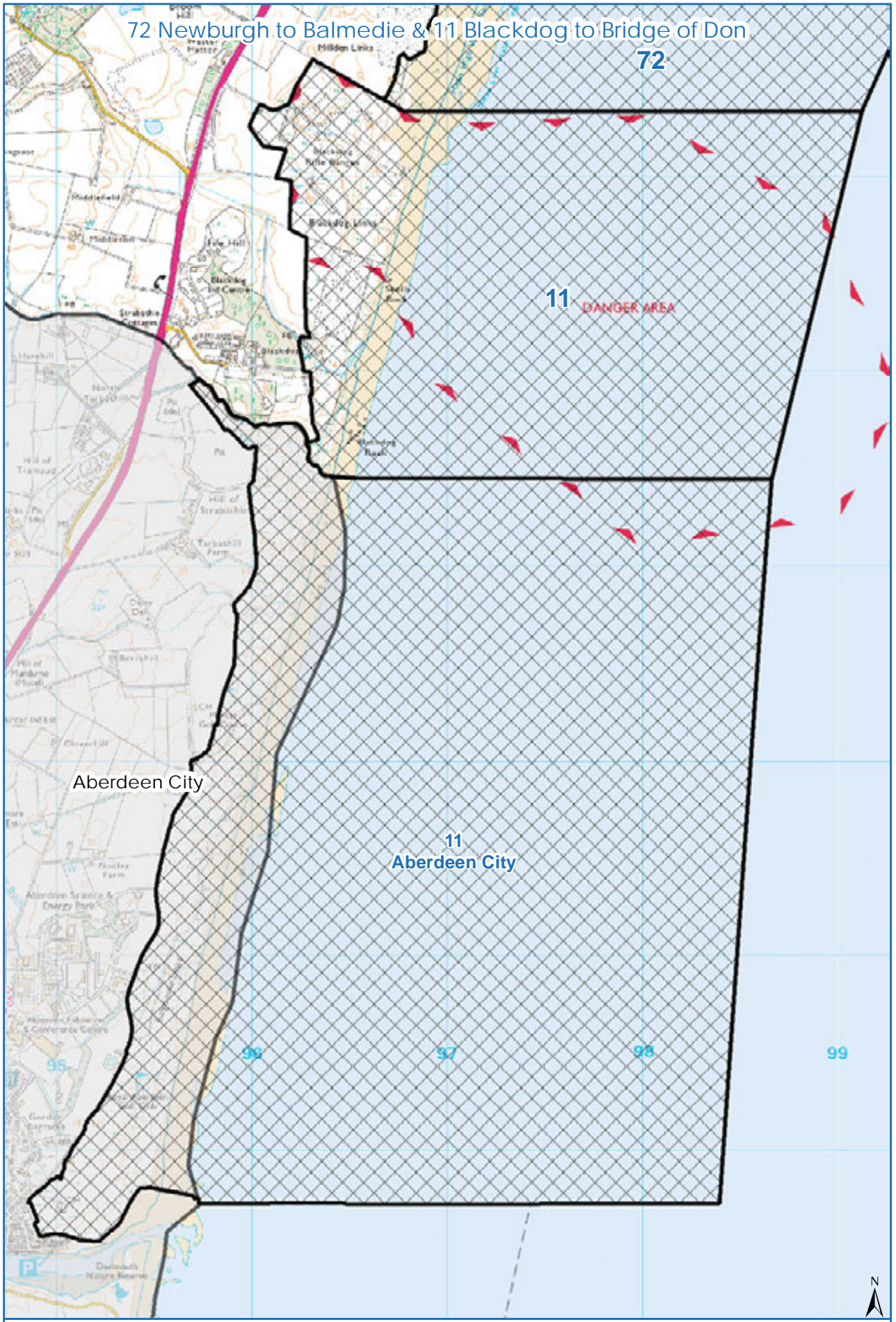


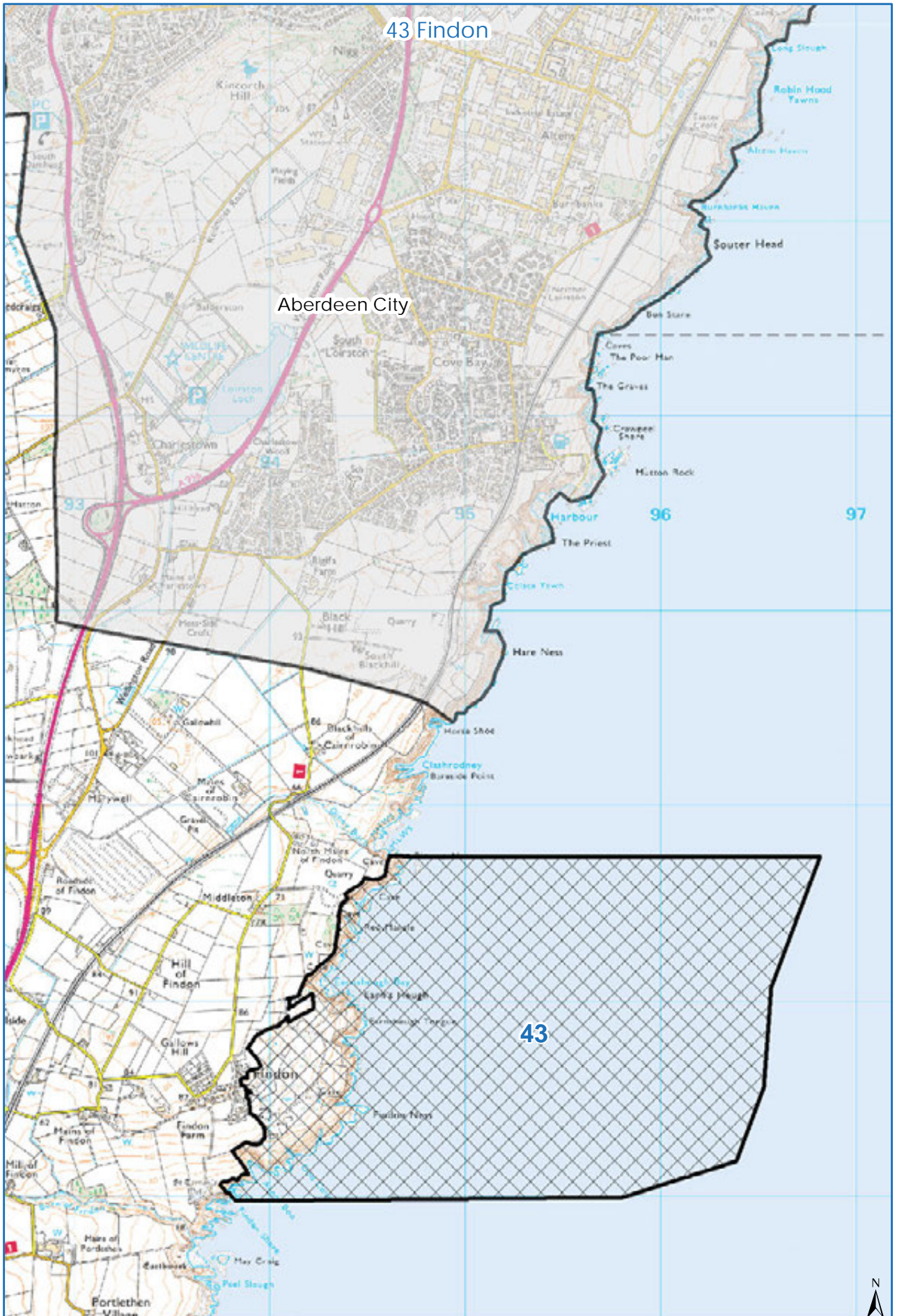
Map 22

(c) Crown Copyright.
OS Licence No. 0100020767

0 250 500 1,000 m







Map 25

(c) Crown Copyright.
OS Licence No. 0100020767

0 250 500 1,000 m

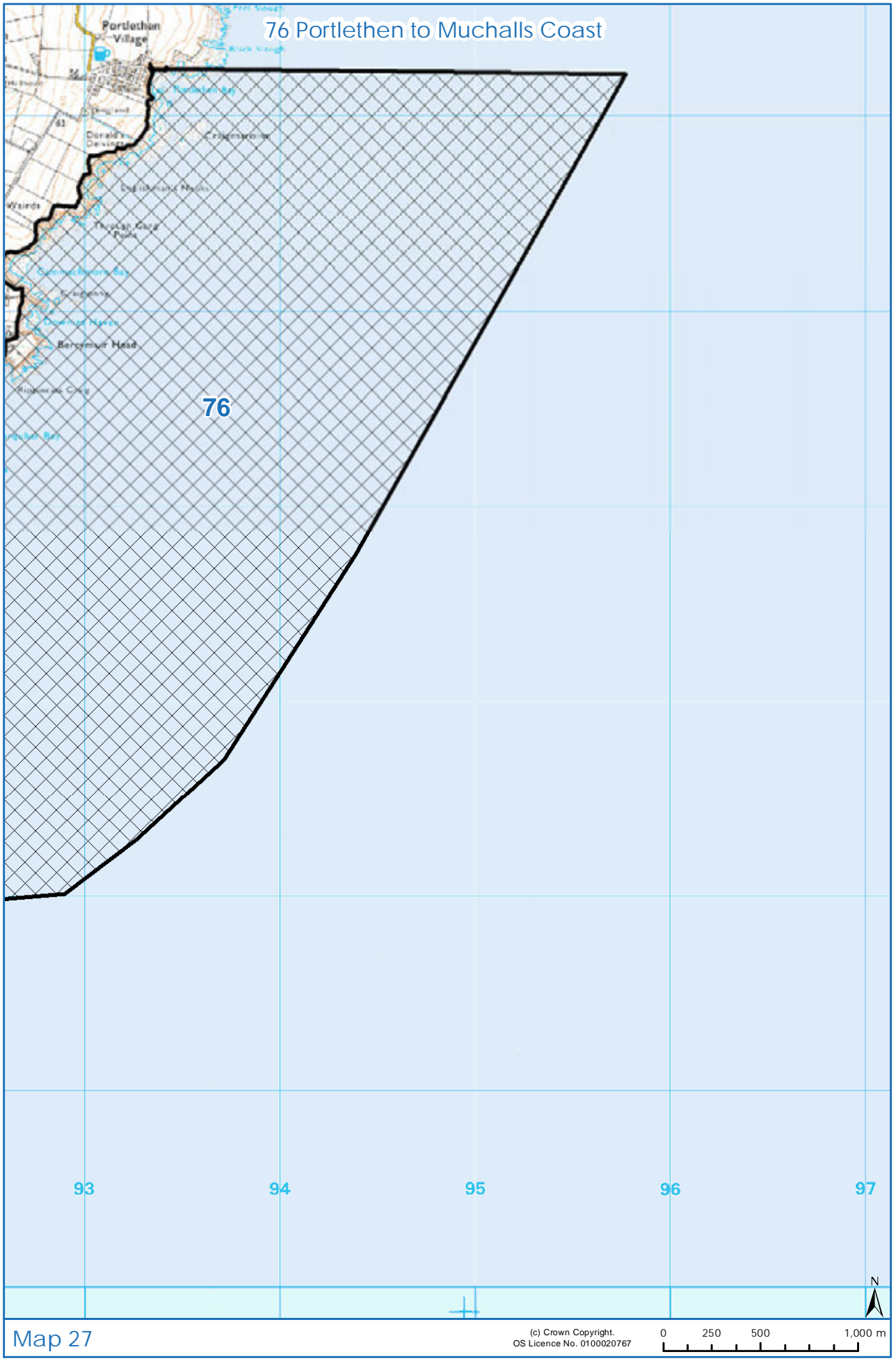
76 Portlethen to Muchalls Coast & 71 Muchalls to Stonehaven Bay

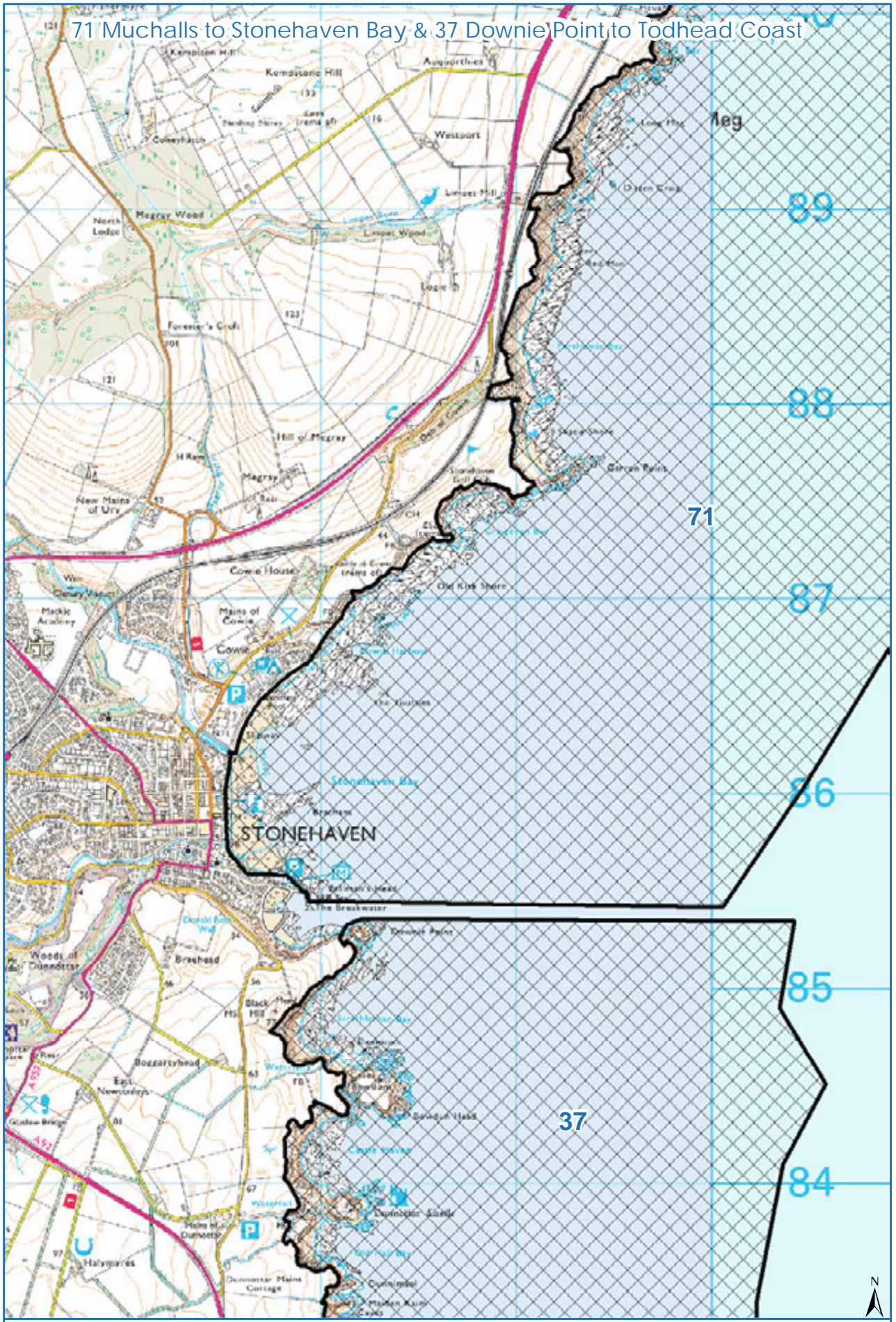


Map 26

(c) Crown Copyright.
OS Licence No. 0100020767

0 250 500 1,000 m

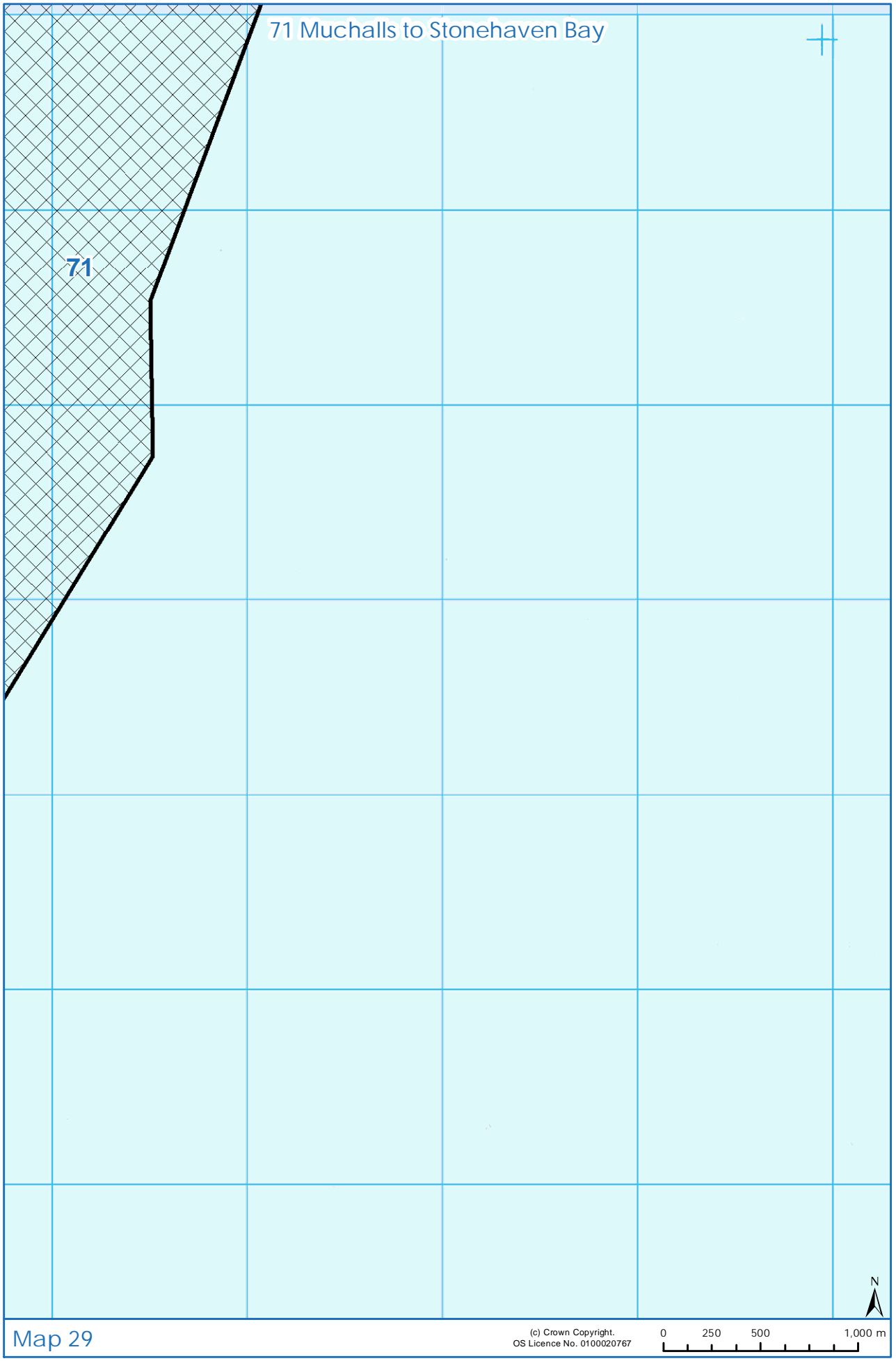




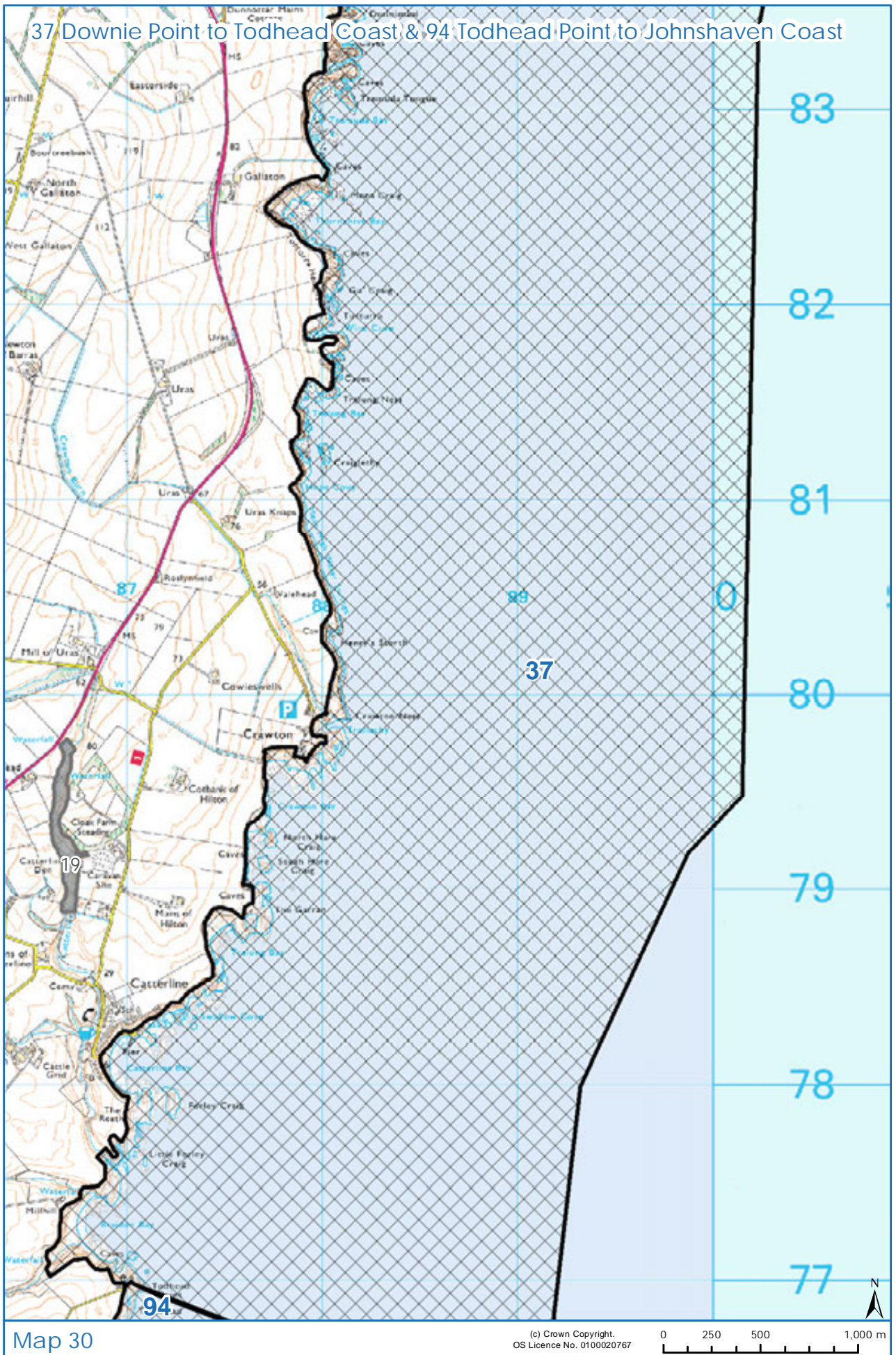
71 Muchalls to Stonehaven Bay & 37 Downie Point to Todhead Coast

Map 28

(c) Crown Copyright. OS Licence No. 0100020767 0 250 500 1,000 m



37 Downie Point to Todhead Coast & 94 Todhead Point to Johnshaven Coast



Map 30

(c) Crown Copyright.
OS Licence No. 0100020767

0 250 500 1,000 m

94 Todhead Point to Johnshaven Coast

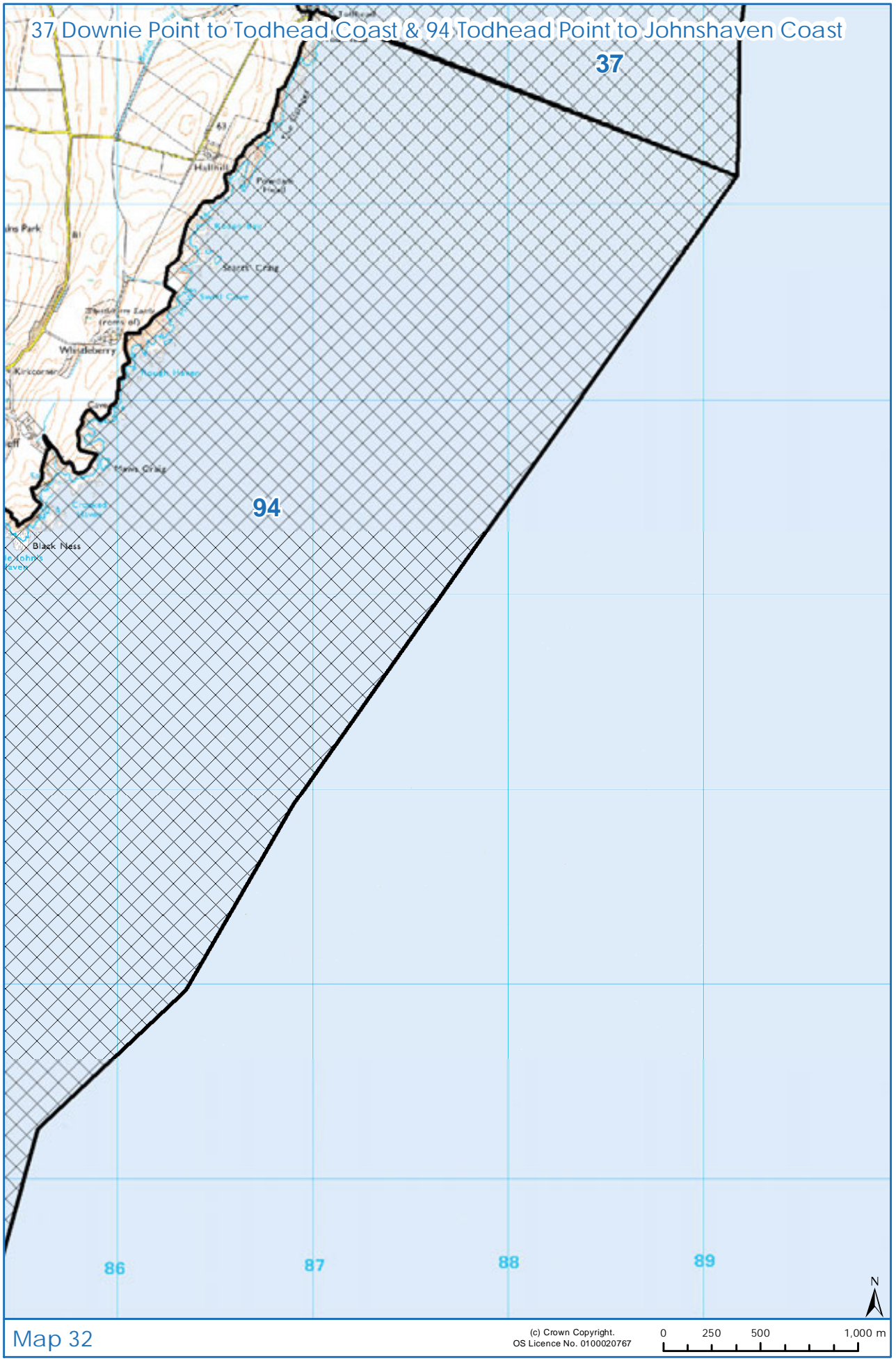


Map 31

(c) Crown Copyright.
OS Licence No. 0100020767

0 250 500 1,000 m

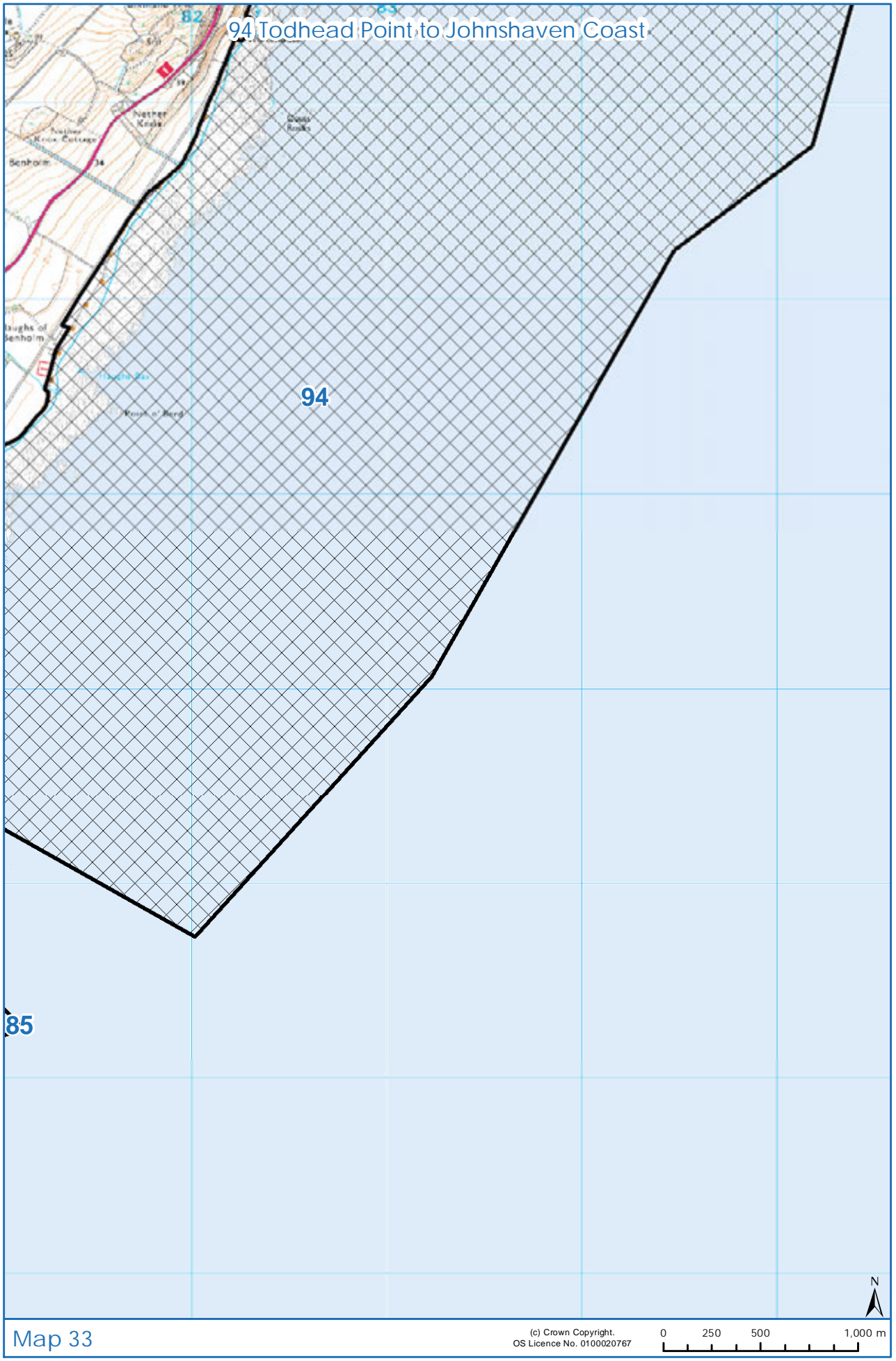
37 Downie Point to Todhead Coast & 94 Todhead Point to Johnshaven Coast



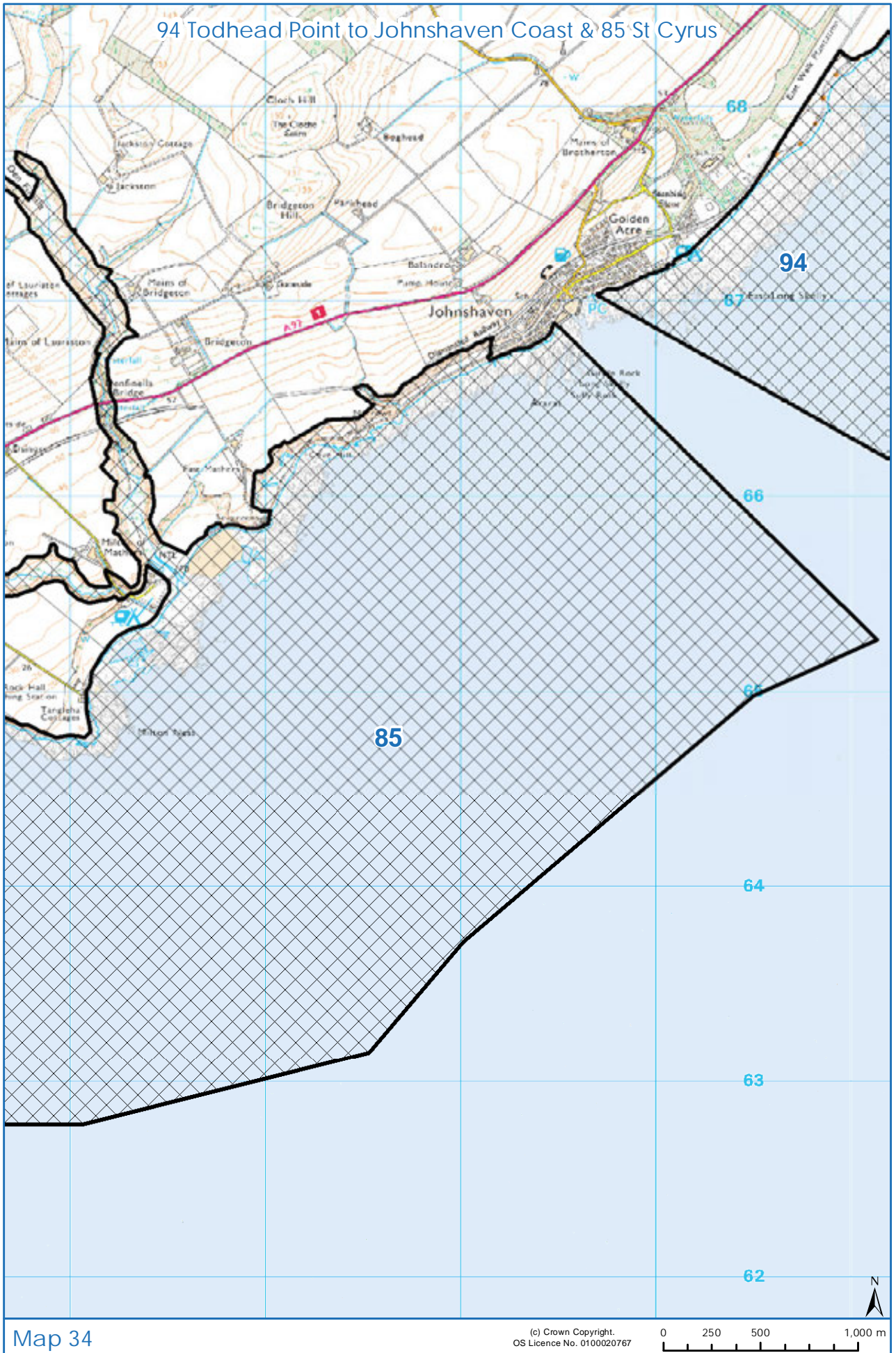
Map 32

(c) Crown Copyright.
OS Licence No. 0100020767

0 250 500 1,000 m




94 Todhead Point to Johnshaven Coast & 85 St Cyrus



Map 34

(c) Crown Copyright.
OS Licence No. 0100020767



85 St.Cyrus



Map 35

(c) Crown Copyright.
OS Licence No. 0100020767

