

PROPOSED ABERDEENSHIRE LOCAL DEVELOPMENT PLAN 2020 RESPONSE FORM

As part of the production of the Local Development Plan, a 'Main Issues Report' was published in January 2019. The responses from these consultations have helped to inform the content of the Proposed Local Development Plan ("the Proposed Plan").

The Aberdeenshire Local Development Plan will direct decision-making on land-use planning issues and planning applications in Aberdeenshire for the 10-year period from 2021 to 2031. The Proposed Plan was agreed by Aberdeenshire Council in March 2020 as the settled view of the Council. However, the Proposed Plan will be subjected to an independent examination and is now open for public comment.

This is your opportunity to tell us if anything should be changed in the Proposed Plan, and why.

When writing a response to the Proposed Plan it is important to specifically state the modification(s) that you would wish to see to the Plan.

This is the only remaining opportunity to comment on the Proposed Plan. The reasons for any requested changes will be analysed and reported to Scottish Ministers. They will then appoint a person known as a Reporter to conduct a public examination of the Proposed Plan, focusing particularly on any unresolved issues and the changes sought.

Ministers expect representations (or responses) to be concise (no more than 2000 words) and accompanied by limited supporting documents. It is important to ensure that all of the information that you wish to be considered is submitted during this consultation period as there is no further opportunity to provide information, unless specifically asked.

Please email comments to ldp@aberdeenshire.gov.uk or send this form to reach us by 17 July 2020.

We recommend that you keep a copy of your representation for your own records.



ACCESSIBILITY

If you need information from this document in an alternative language or in a Large Print, Easy Read, Braille or BSL, please telephone 01467 536230.

Jeigu pageidaujate šio dokumento kita kalba arba atspausdinto stambiu šriftu, supaprastinta kalba, parašyta Brailio raštu arba britų gestų kalba, prašome skambinti 01467 536230.

Dacă aveți nevoie de informații din acest document într-o altă limbă sau într-un format cu scrisul mare, ușor de citit, tipar pentru nevăzători sau în limbajul semnelor, vă rugăm să telefonați la 01467 536230.

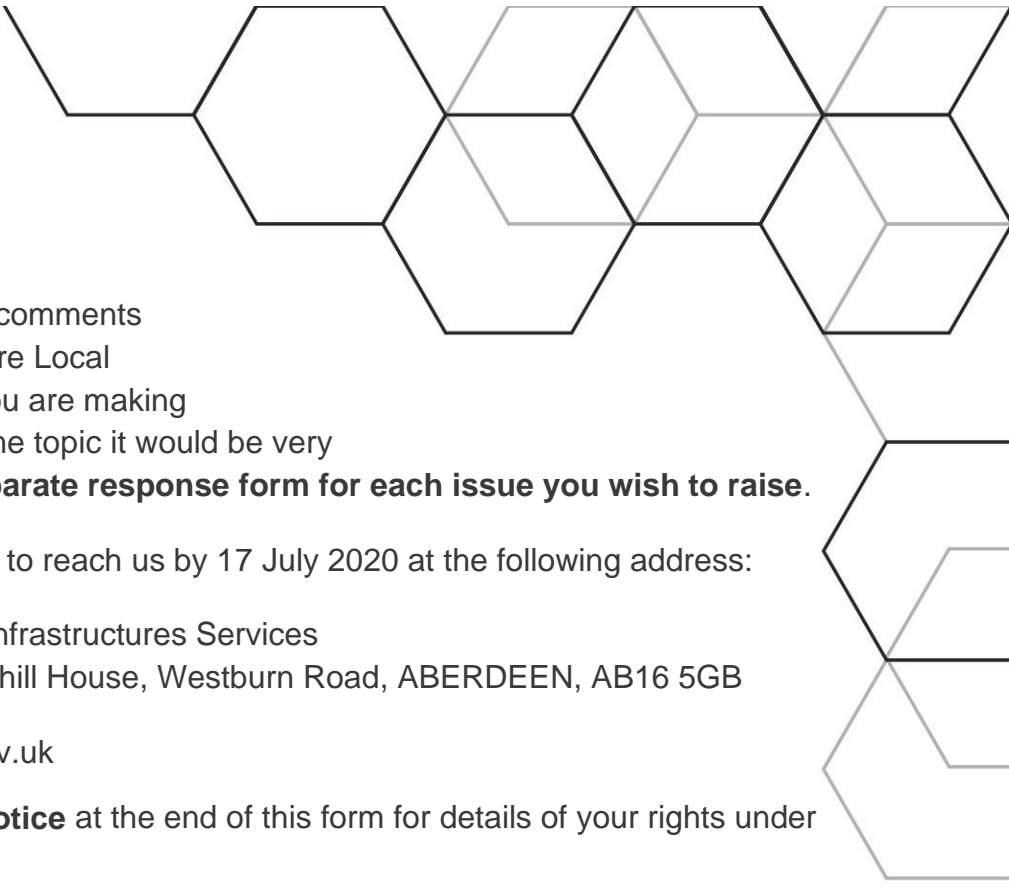
Jeśli potrzebowali będą Państwo informacji z niniejszego dokumentu w innym języku, pisanych dużą czcionką, w wersji łatwej do czytania, w alfabecie Braille'a lub w brytyjskim języku migowym, proszę o telefoniczny kontakt na numer 01467 536230.

Ja jums nepieciešama šai dokumentā sniegtā informācija kādā citā valodā vai lielā drukā, viegli lasāmā tekstā, Braila rakstā vai BSL (britu zīmju valodā), lūdzu, zvaniet uz 01467 536230.

Aberdeenshire Local Development Plan
Woodhill House, Westburn Road, Aberdeen, AB16 5GB

Tel: 01467 536230
Email: ldp@aberdeenshire.gov.uk
Web: www.aberdeenshire.gov.uk/ldp
Follow us on Twitter @ShireLDP

If you wish to contact one of the area planning offices, please call 01467 534333 and ask for the relevant planning office or email planning@aberdeenshire.gov.uk.



Please use this form to make comments on the Proposed Aberdeenshire Local Development Plan 2020. If you are making comments about more than one topic it would be very helpful if you could fill in **a separate response form for each issue you wish to raise.**

Please email or send the form to reach us by 17 July 2020 at the following address:

Post: Planning Policy Team, Infrastructures Services
Aberdeenshire Council, Woodhill House, Westburn Road, ABERDEEN, AB16 5GB

Email: ldp@aberdeenshire.gov.uk

Please refer to our **Privacy Notice** at the end of this form for details of your rights under the Data Protection Act.

YOUR DETAILS

Title:	Mr
First Name:	Ryan
Surname:	Urquhart
Date:	23 July 2020
Postal Address:	Baxter Design Company, [REDACTED]
Postcode:	[REDACTED]
Telephone Number:	[REDACTED]
Email:	[REDACTED]

Are you happy to receive future correspondence only by email? **Yes**

Are you responding on behalf of another person? **Yes**

If yes who are you representing? **Mrs V Fowlie, applicant**

✓ Tick the box if you would like to subscribe to the Aberdeenshire LDP eNewsletter:

An acknowledgement will be sent to this address soon after the close of consultation.

YOUR COMMENTS

Please provide us with your comments below. We will summarise comments and in our analysis will consider every point that is made. Once we have done this we will write back to you with Aberdeenshire Council's views on the submissions made. We will publish your name as the author of the comment, but will not make your address public.

Modification that you wish to see (please make specific reference to the section of the Proposed Plan you wish to see modified if possible, for example Section 9, paragraph E1.1):

FR097 Land North of Drovers Place, Whitecairns – see attached plan

Reason for change:

We feel that our bid at Whitecairns has not been given due consideration as the main reasons for not zoning development here are that vehicular journeys will be essential for residents, one of the nearby schools is nearing capacity, and that the site is visually prominent. We would argue that it is NOT visually prominent due to the tree shelter belt surrounding the site as indicated on the attached plan. This can be further widened, enhanced and lengthened as required, including alongside the public road on the southern boundary. The school roll at Balmedie is nearing capacity, with high numbers of housing development allocations proposed for the village, but as school bus travel is required then pupils can be taken to Newmachar which is almost the same distance away, or to other schools. The proposed development would create a loop which would be safe for the bus to come into the settlement and leave without having to reverse – at present it pulls into the junction which is not safe. Although vehicular journeys would be required, this is not seen as particularly disadvantageous to the site comparable with other settlements that have been given high numbers of housing allocations such as Foveran, which also has no amenities other than a primary school. Whitecairns is on a regular bus route which would be strengthened by the allocation of development. Whitecairns is also close to the AWPR, meaning shorter commutes to other employment areas, and taking vehicles off narrow 'back roads' is critical for wider road safety.

We would also highlight that the applicant-owned land outlined in blue is also available for development. It would be possible to include employment land allocations anywhere shaded blue, perhaps preferably to the east of the public road as it would force the speed limit to reduce and a pedestrian crossing could then be safely formed, so that it would become a potential live/work area that would give it more potential than e.g. Foveran. The Prime Minister recently announced an 'Infrastructure Revolution' and this site would boost this, with potential to grow the local economy in a sustainable way.

The previous Main Issues Report mentioned drainage issues. However, we have indicated the current drainage system on the attached plan, which can be enlarged and enhanced to accommodate any residential or employment land allocations, including any more of the land owned by the applicant in the vicinity.

Finally, as indicated in previous responses to this bid site, we would highlight that we met with the Community Council, which also responded favourably to this development site, showing community spirit in welcoming the progression of this area.

PRIVACY NOTICE



LOCAL DEVELOPMENT PLAN PUBLIC COMMENT

The Data Controller of the information being collected is Aberdeenshire Council.

The Data Protection Officer can be contacted at Town House, 34 Low Street, Banff, AB45 1AY.

Email: dataprotection@aberdeenshire.gov.uk

Your information is being collected to use for the following purposes:

- To provide public comment on the Aberdeenshire Local Development Plan. The data on the form will be used to inform Scottish Ministers and individual(s) appointed to examine the Proposed Local Development Plan 2020. It will inform the content of the Aberdeenshire Local Development Plan 2021.

Your information is:

Being collected by Aberdeenshire Council	X
--	---

The Legal Basis for collecting the information is:

Personal Data	
Legal Obligations	X

Where the Legal Basis for processing is either Performance of a Contract or Legal Obligation, please note the following consequences of failure to provide the information:

It is a Statutory Obligation under Section 18 of the Town and Country (Scotland) Act 1997, as amended, for Aberdeenshire Council to prepare and publish a Proposed Local Development plan on which representations must be made to the planning authority within a prescribed period of time. Failure to provide details requested in the 'Your Details' section of this form will result in Aberdeenshire Council being unable to accept your representation.

Your information will be shared with the following recipients or categories of recipient:

Members of the public are being given this final opportunity to comment on the Proposed Aberdeenshire Local Development Plan. The reasons for any changes that the Council receives will be analysed and reported to Scottish Ministers. They will then appoint a person to conduct a public examination of the Proposed Plan, focusing particularly on the unresolved issues raised and the changes sought.

Your name and respondent identification number (provided to you by Aberdeenshire Council on receipt of your

submission) will be published alongside a copy of your completed response on the Proposed Local Development Plan website (contact details and information that is deemed commercially sensitive will not be made available to the public).

In accordance with Regulation 22 of the Town and Country (Development Planning) (Scotland) Regulations 2008 where the appointed person determines that further representations should be made or further information should be provided by any person in connection with the examination of the Proposed Plan the appointed person may by notice request that person to make such further representations or to provide such further information.

Your information will be transferred to or stored in the following countries and the following safeguards are in place:

Not applicable.

The retention period for the data is:


Aberdeenshire Council will only keep your personal data for as long as is needed. Aberdeenshire Council will retain your response and personal data for a retention period of 5 years from the date upon which it was collected. After 5 years Aberdeenshire Council will review whether it is necessary to continue to retain your information for a longer period. A redacted copy of your submission will be retained for 5 years beyond the life of the Local Development Plan 2021, possibly until 2037.

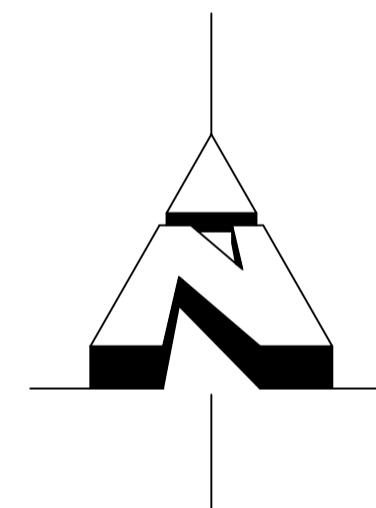
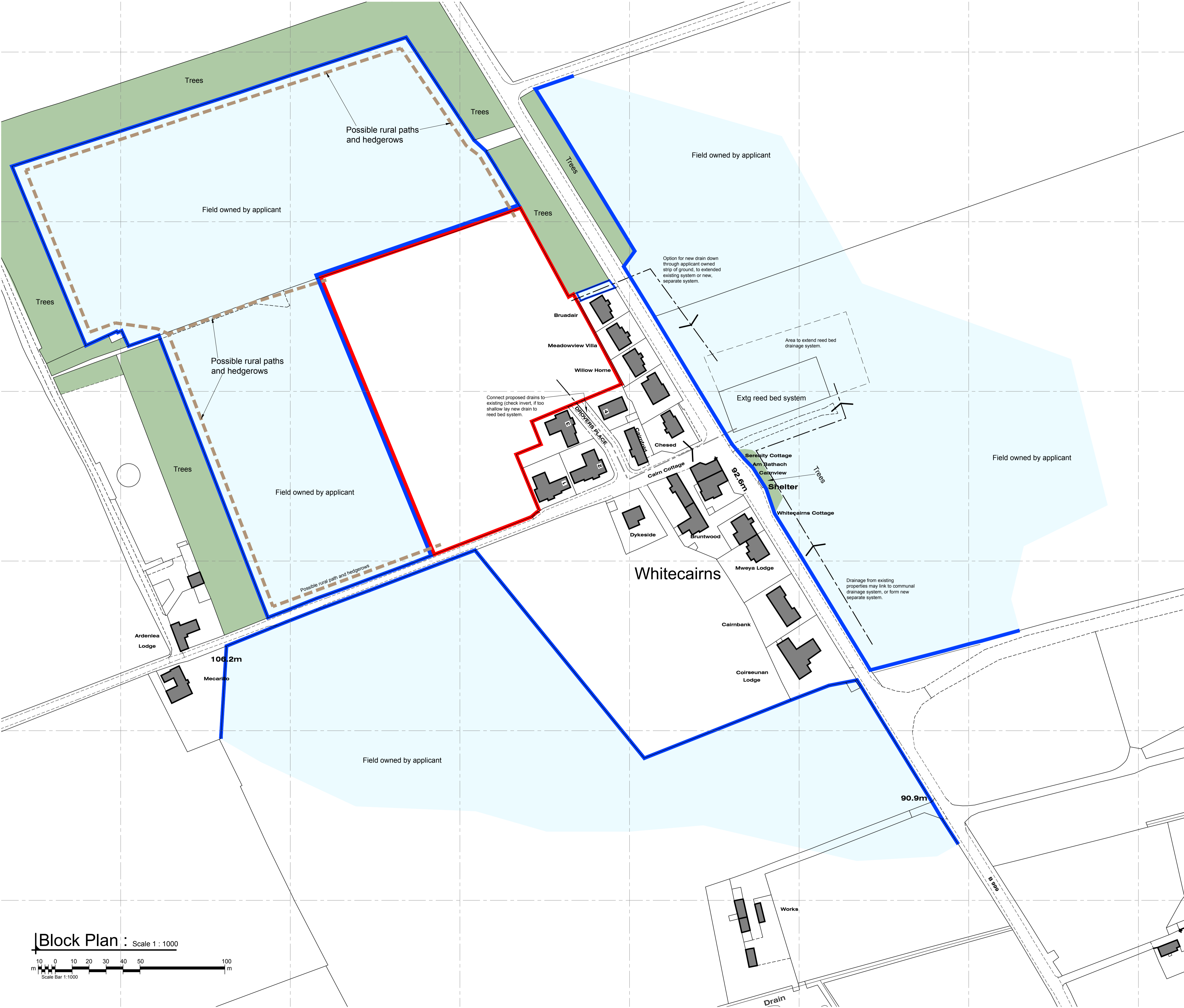
The following automated decision-making, including profiling, will be undertaken:

Not applicable.

Please note that you have the following rights:

- to withdraw consent at any time, where the Legal Basis specified above is Consent;
- to lodge a complaint with the Information Commissioner's Office (after raising the issue with the Data Protection Officer first);
- to request access to your personal data;
- to data portability, where the legal basis specified above is:
 - (i) Consent; or
 - (ii) Performance of a Contract;
- to request rectification or erasure of your personal data, as so far as the legislation permits.





BAXTER DESIGN
COMPANY

**Whitecairns :
Aberdeenshire :
Proposed Housing Allocation**

Drawing Title

Site Plan

Date 23/03/18	Job No 16082-SK1	Sheet A1	Drawn By [Redacted]
-------------------------	----------------------------	--------------------	-------------------------------

Amendment	No	Date
-----------	----	------

MIR updates	1	04/04/19
Ownership updated	2	05/04/19

Architectural & Building Consultants

Block Plan : Scale 1 : 1000

